Arizona

Arizona Federal Dispatch Boundaries

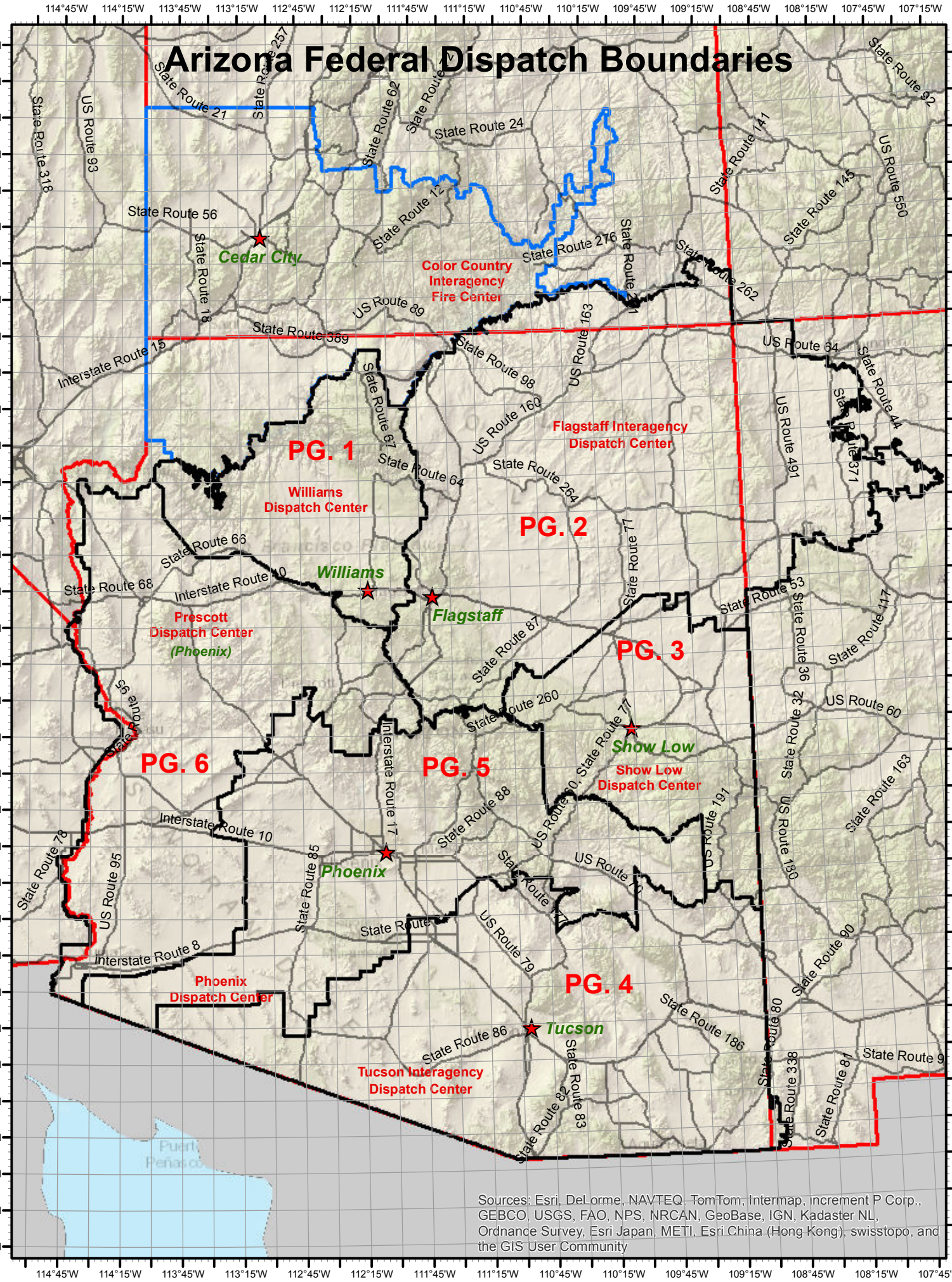

6/2013

Williams Interagency Dispatch Center and Color Country Interagency Fire Center

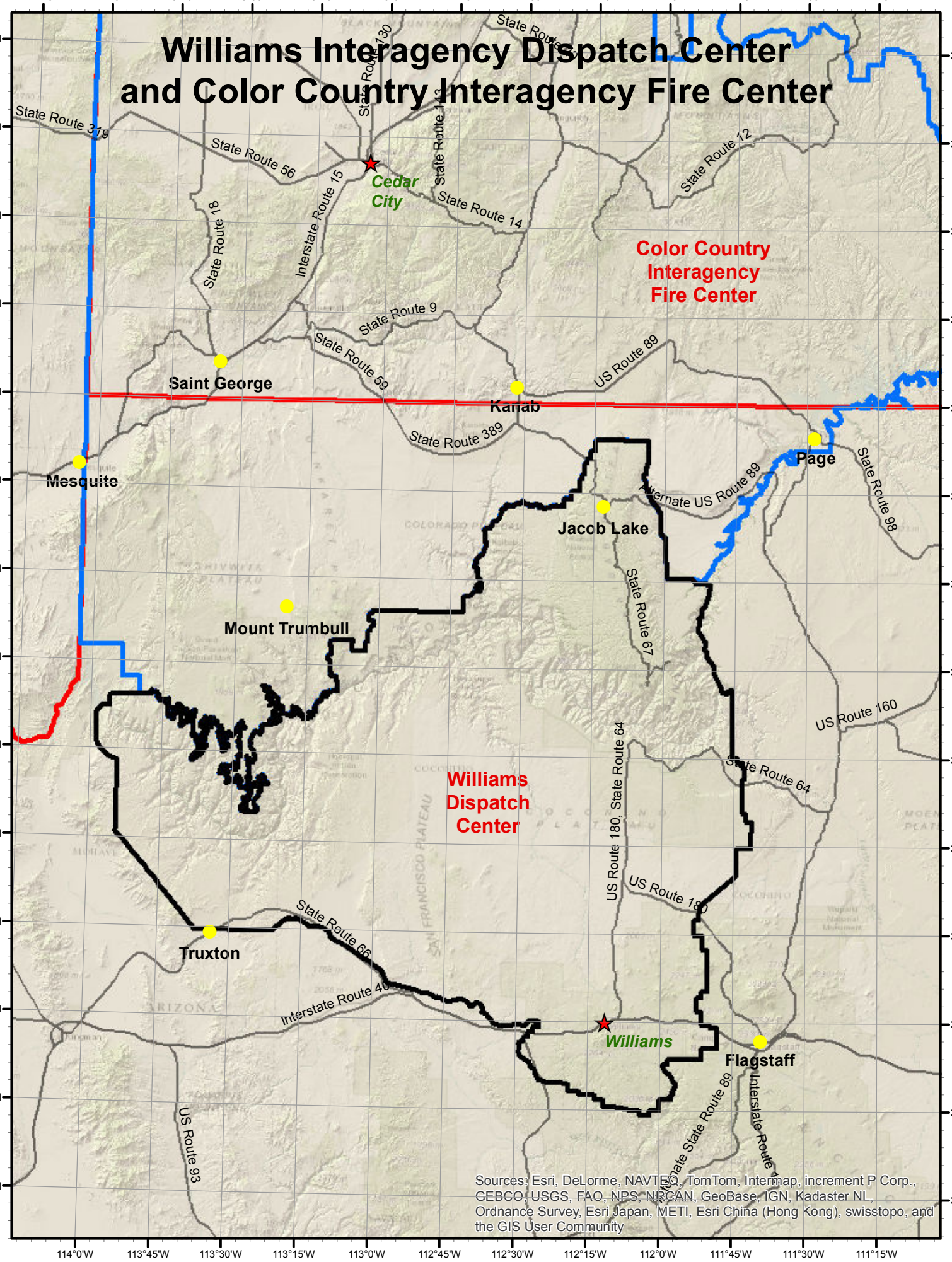

Flagstaff Interagency Dispatch Center

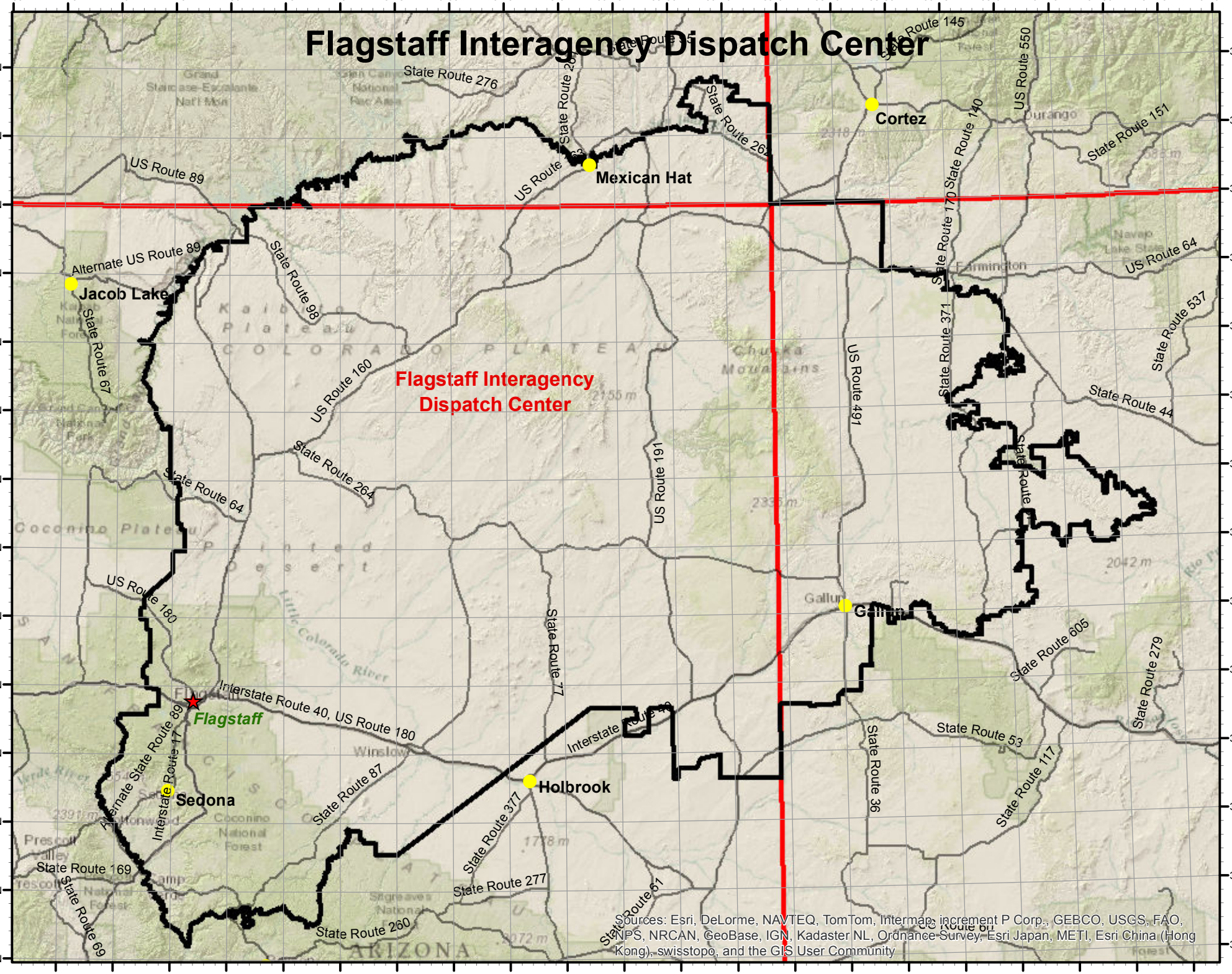

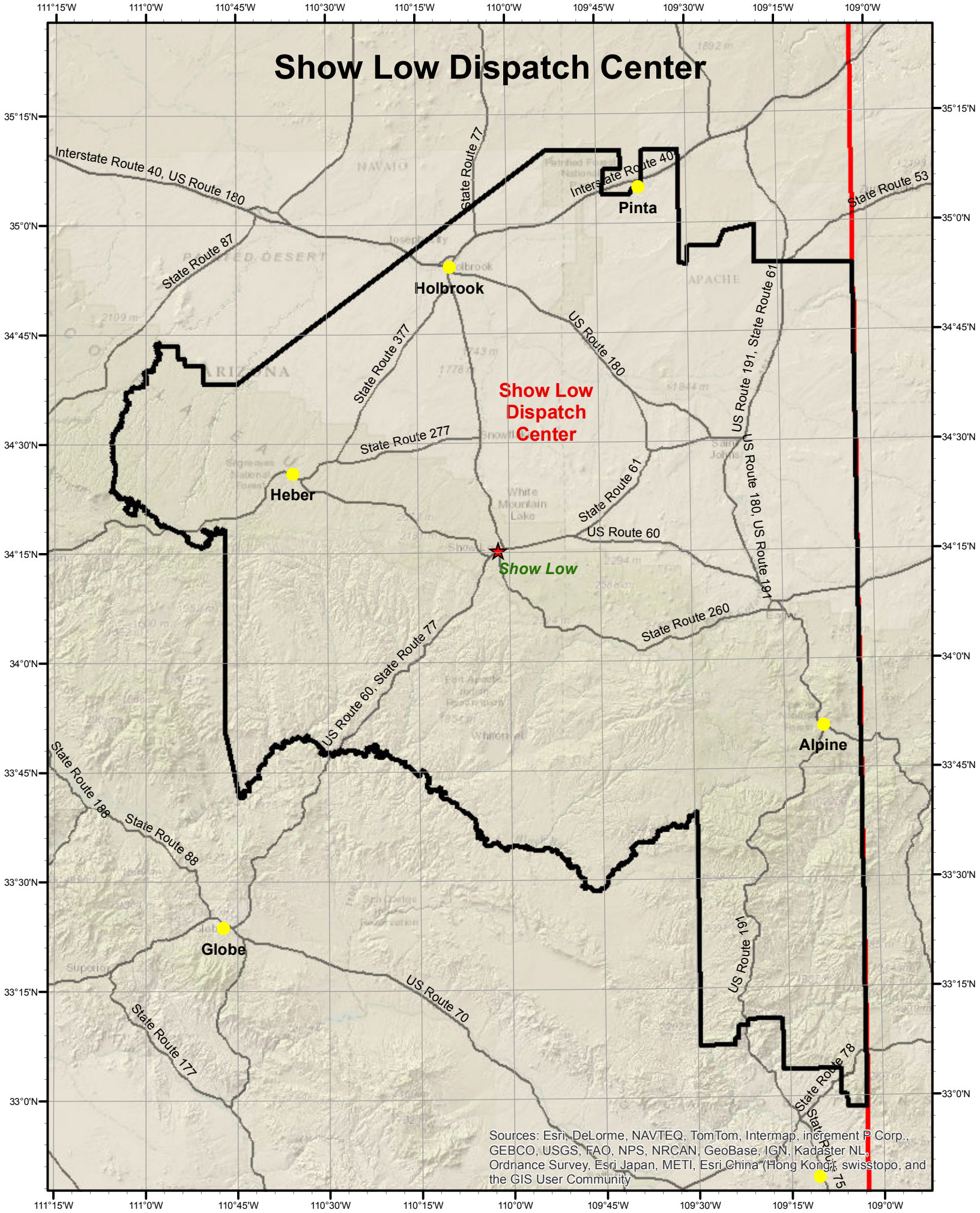
Show Low Dispatch Center
Show Low Dispatch Center
Pinta
Holbrook
Heber
Show Low
Alpine
Globe
Interstate Route 40, US Route 180
Interstate Route 40
State Route 77
State Route 53
State Route 87
State Route 377
US Route 180
US Route 191, State Route 61
State Route 277
State Route 61
US Route 60
US Route 180, US Route 191
State Route 260
US Route 60, State Route 77
State Route 188
State Route 88
US Route 191
US Route 70
State Route 177
State Route 78
State Route 75
111°15'W
111°0'W
110°45'W
110°30'W
110°15'W
110°0'W
109°45'W
109°30'W
109°15'W
109°0'W
35°15'N
35°0'N
34°45'N
34°30'N
34°15'N
34°0'N
33°45'N
33°30'N
33°15'N
33°0'N
Sources: Esri, DeLorme, NAVTEQ, TomTom, Intermap, increment P Corp., GEBCO, USGS, FAO, NPS, NRCAN, GeoBase, IGN, Kadaster NL, Ordnance Survey, Esri Japan, METI, Esri China (Hong Kong), swisstopo, and the GIS User Community

Tucson Interagency Dispatch Center

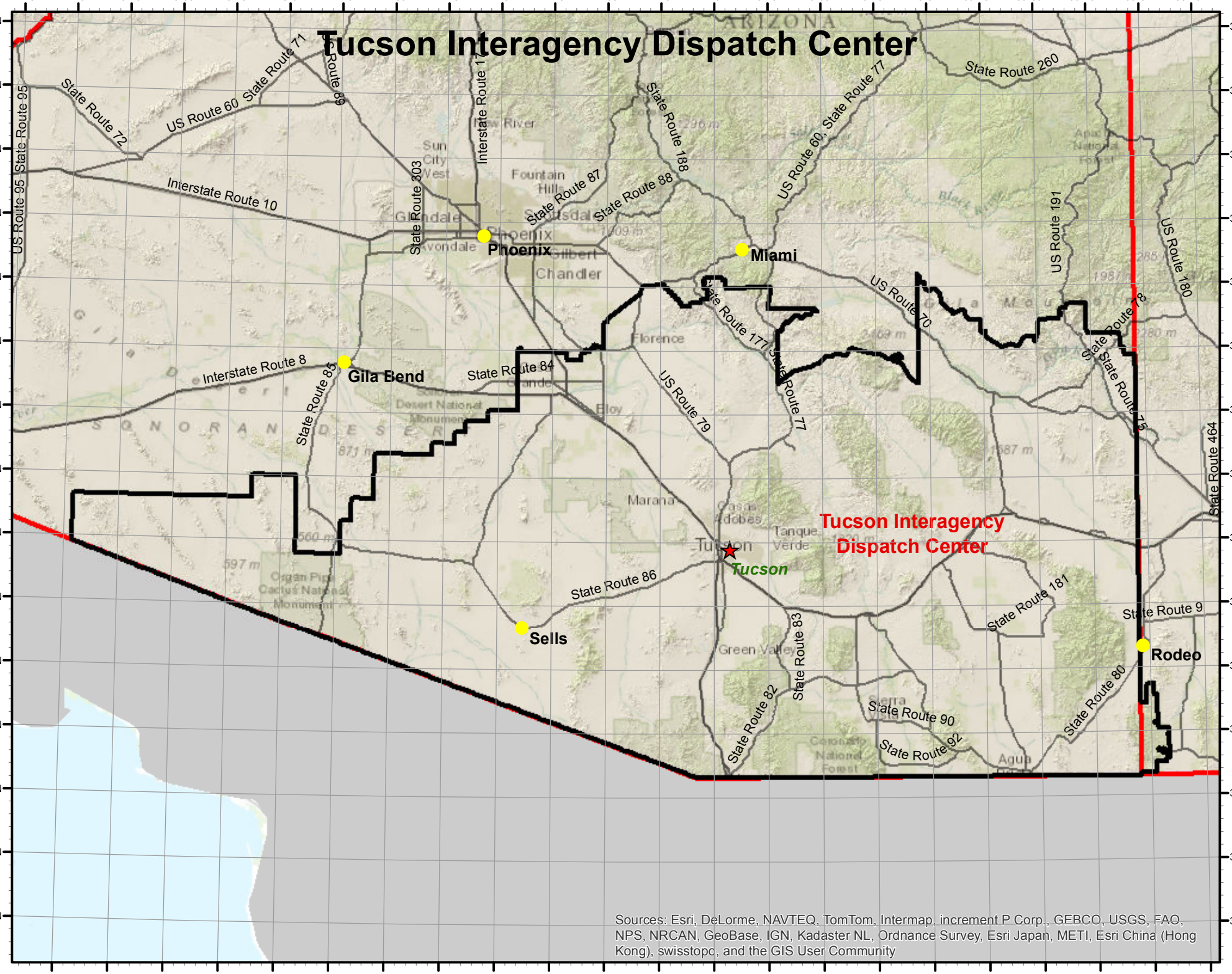

Phoenix Dispatch Center

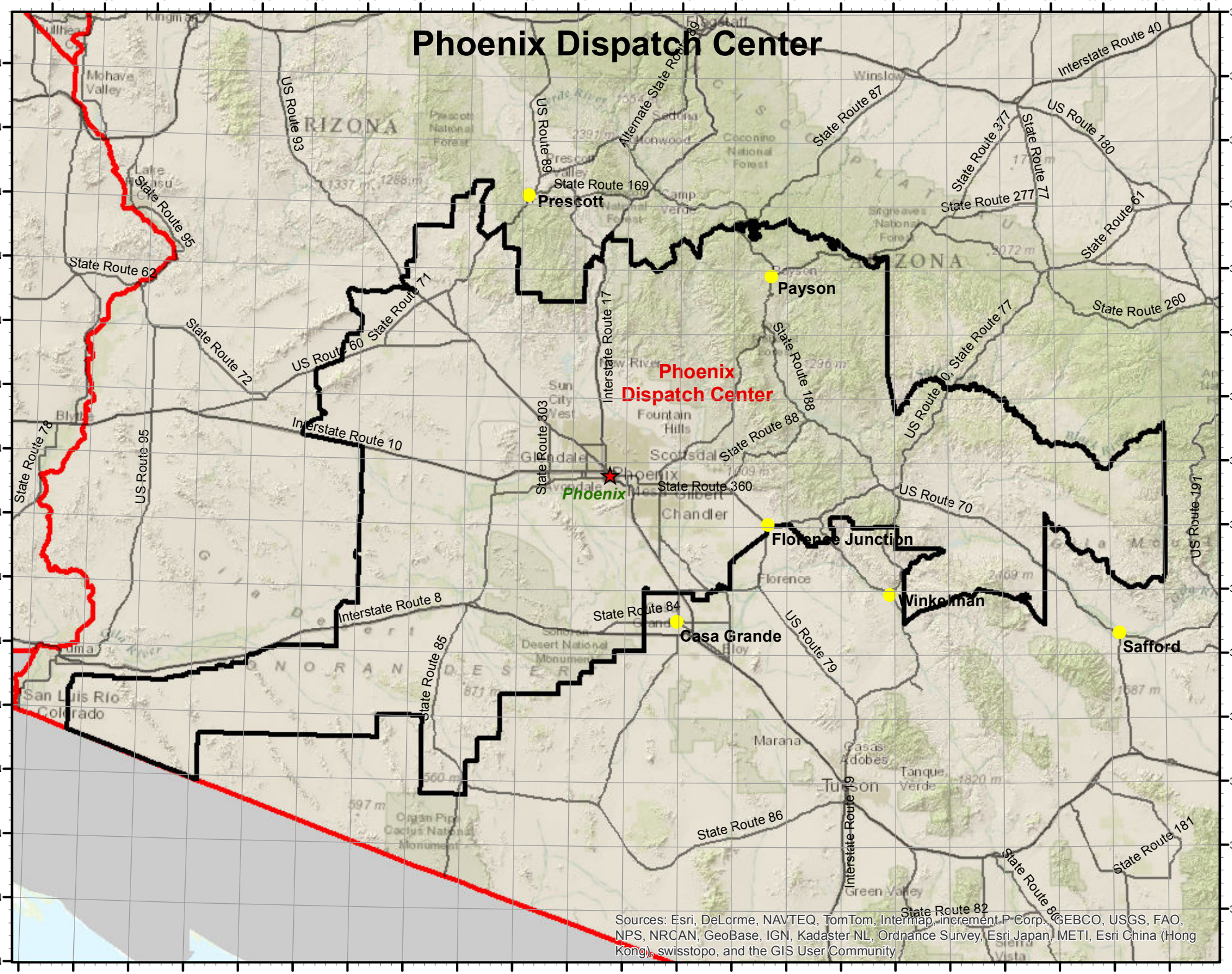

6/2013

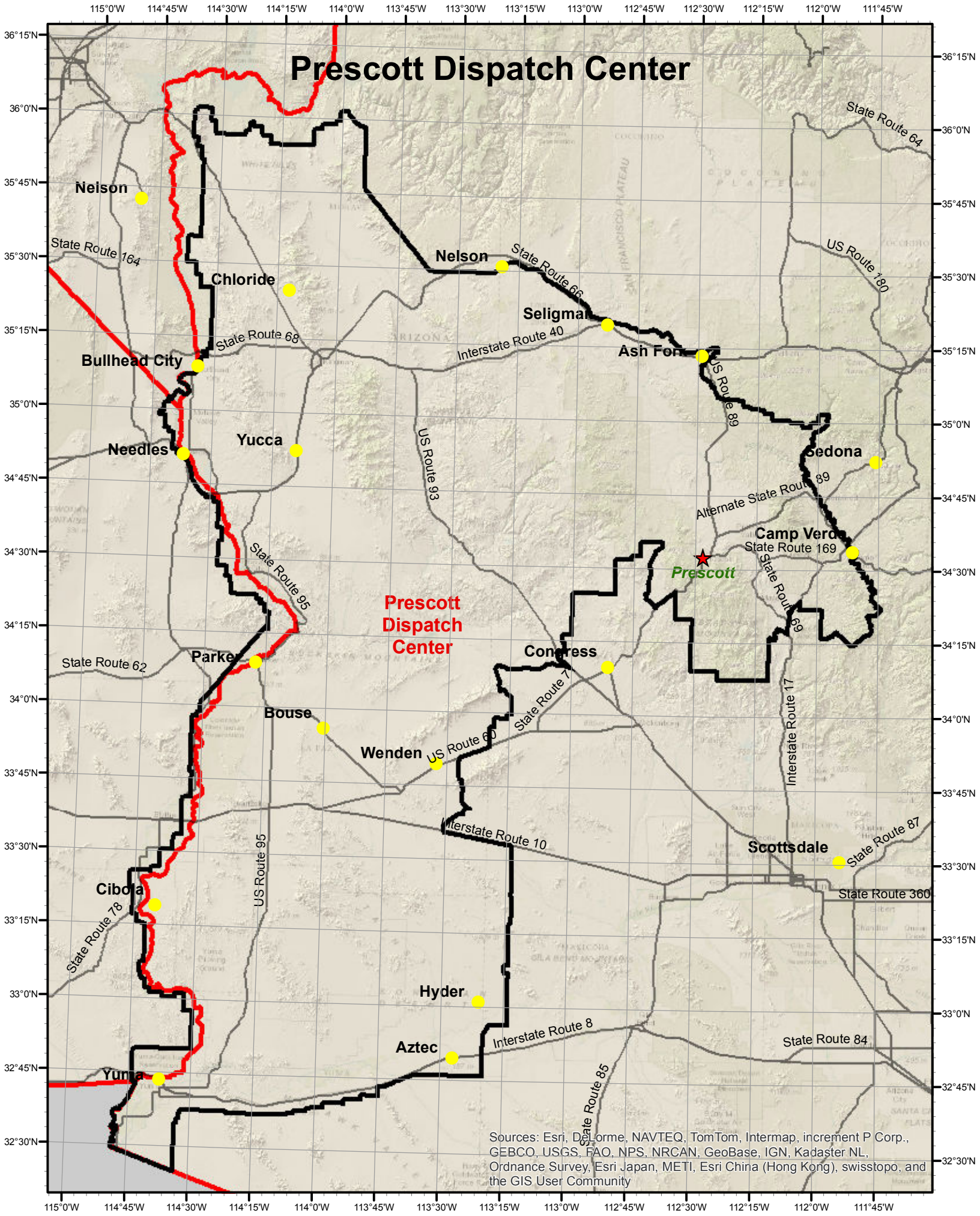
Prescott Dispatch Center
Prescott Dispatch Center
Prescott
Nelson
Nelson
Chloride
Seligman
Ash Fork
Bullhead City
Needles
Yucca
Sedona
Camp Verde
Parker
Bouse
Wenden
Congress
Scottsdale
Cibola
Hyder
Aztec
Yuma
State Route 64
State Route 164
State Route 66
US Route 180
State Route 68
Interstate Route 40
US Route 89
US Route 93
Alternate State Route 89
State Route 169
State Route 95
State Route 69
State Route 62
State Route 7
Interstate Route 17
US Route 60
Interstate Route 10
State Route 87
State Route 360
US Route 95
State Route 78
Interstate Route 8
State Route 84
State Route 85
Sources: Esri, DeLorme, NAVTEQ, TomTom, Intermap, increment P Corp., GEBCO, USGS, FAO, NPS, NRCAN, GeoBase, IGN, Kadaster NL, Ordnance Survey, Esri Japan, METI, Esri China (Hong Kong), swisstopo, and the GIS User Community