Nevada

Nevada Federal Dispatch Boundaries

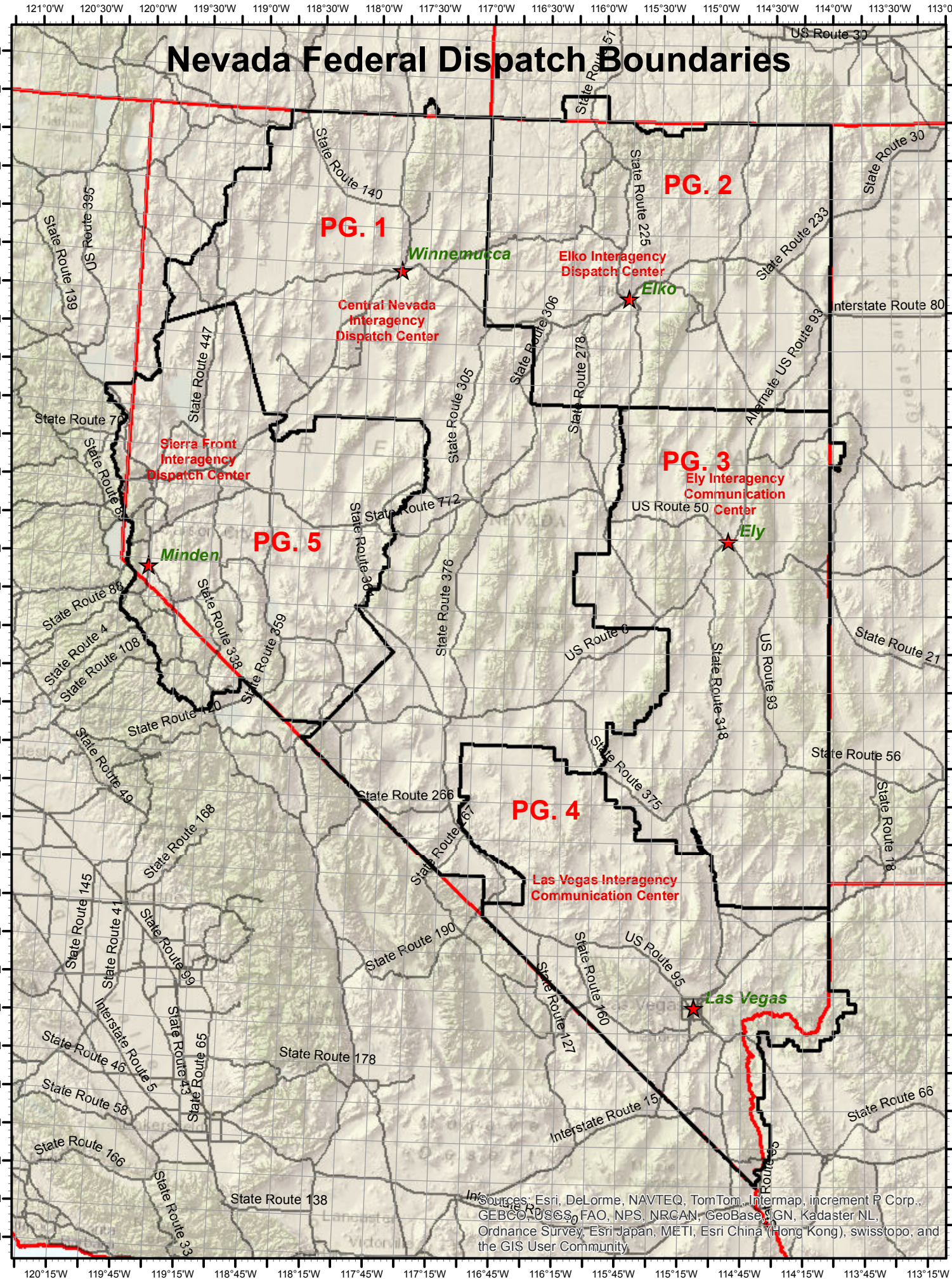

6/2013

Central Nevada Interagency Dispatch Center

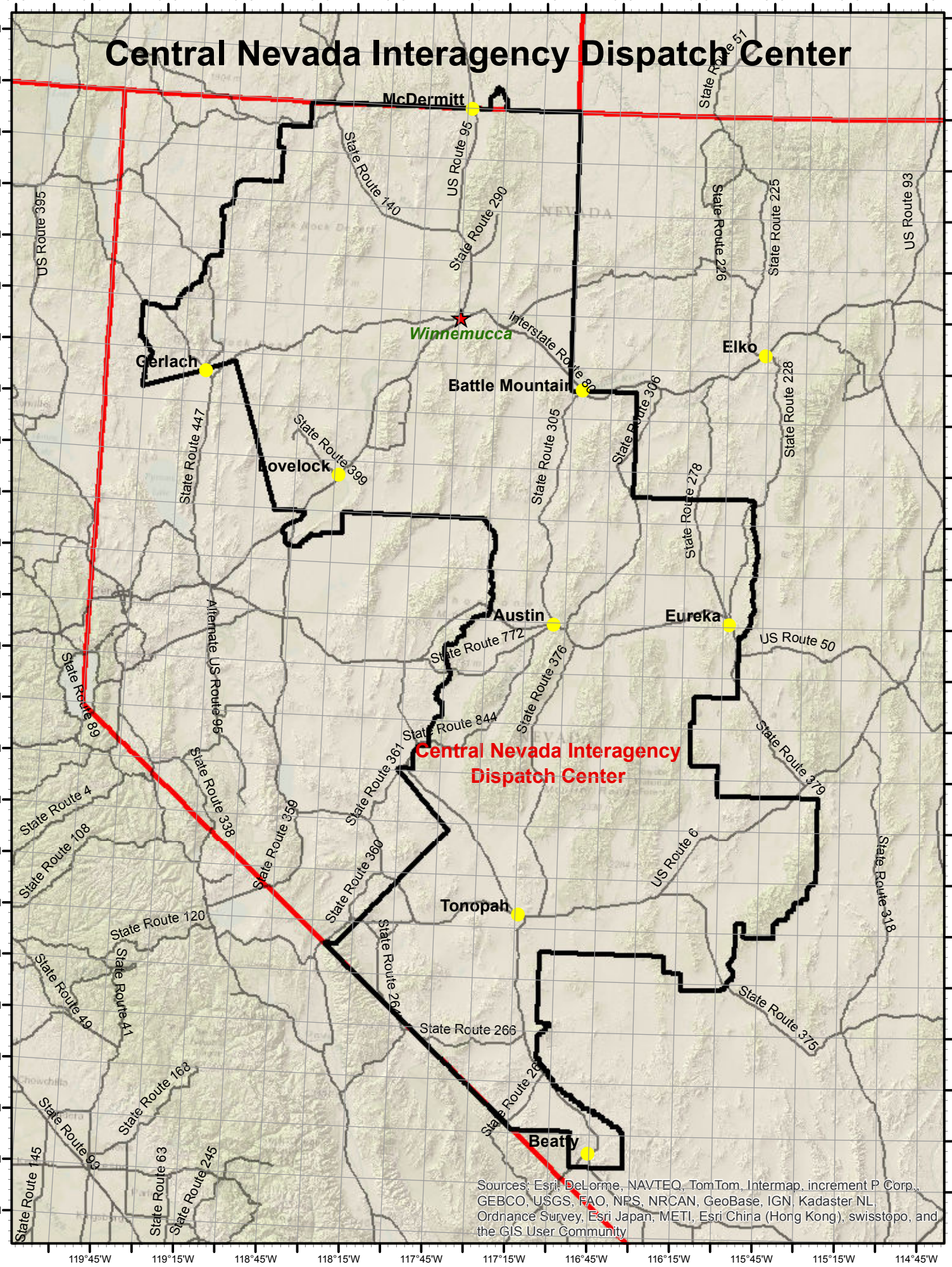

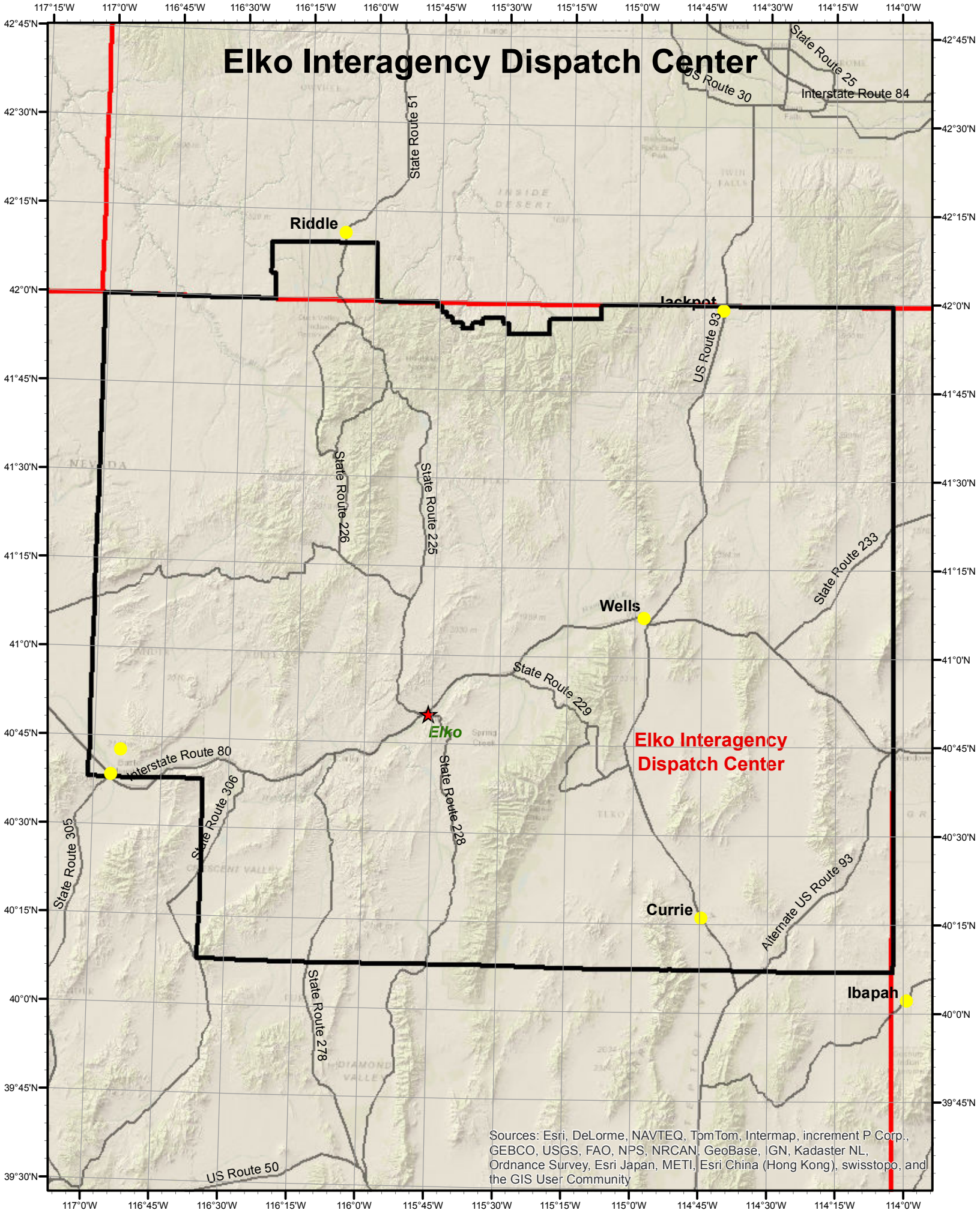
Elko Interagency Dispatch Center
Riddle
Jackpot
Wells
Elko
Currie
Ibapah
Elko Interagency Dispatch Center
State Route 51
US Route 30
State Route 25
Interstate Route 84
US Route 93
State Route 226
State Route 225
State Route 233
State Route 229
Interstate Route 80
State Route 306
State Route 305
State Route 228
Alternate US Route 93
State Route 278
US Route 50
Sources: Esri, DeLorme, NAVTEQ, TomTom, Intermap, increment P Corp., GEBCO, USGS, FAO, NPS, NRCAN, GeoBase, IGN, Kadaster NL, Ordnance Survey, Esri Japan, METI, Esri China (Hong Kong), swisstopo, and the GIS User Community

Ely Interagency Communicaion Center

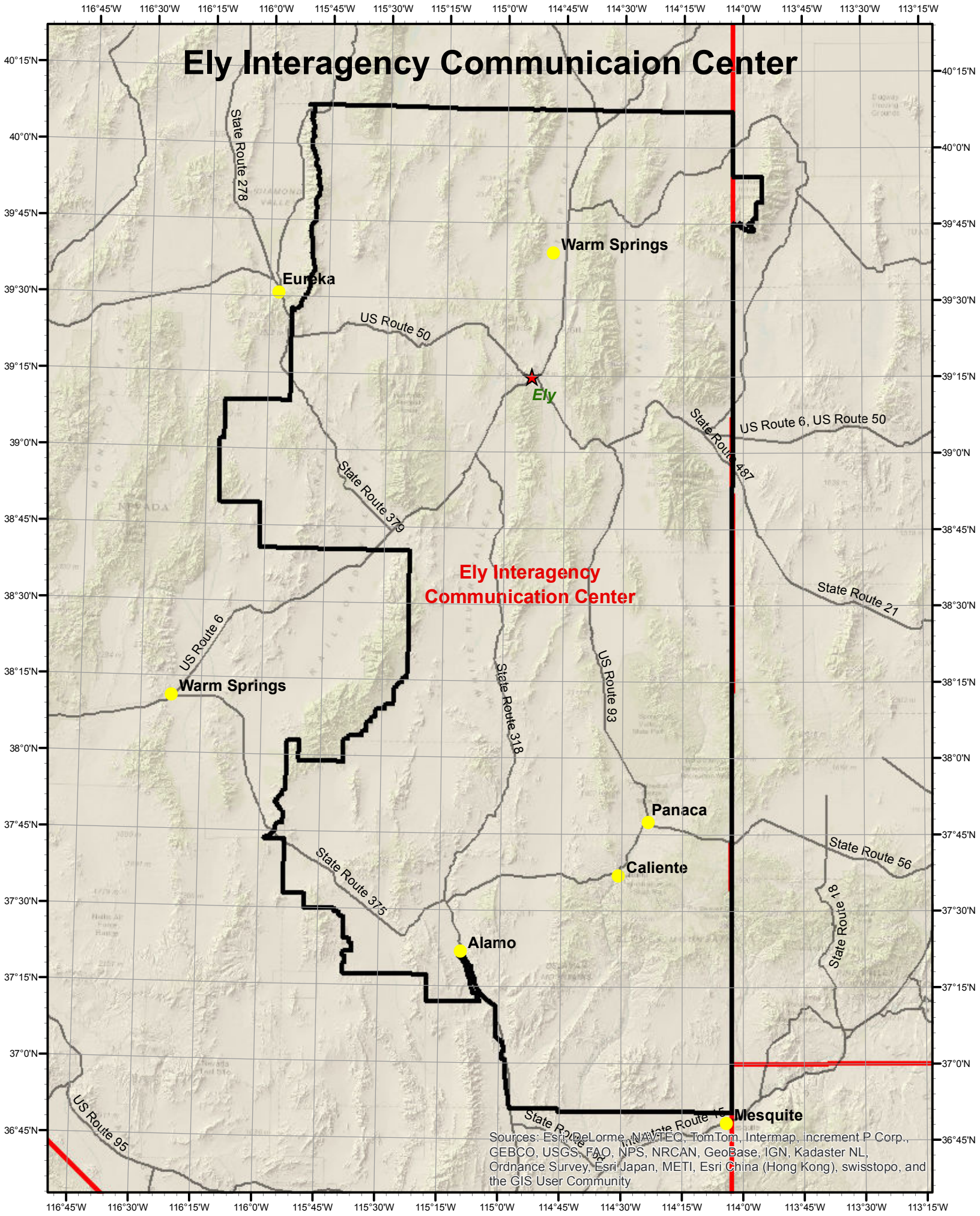

Las Vegas Interagency Communicaion Center

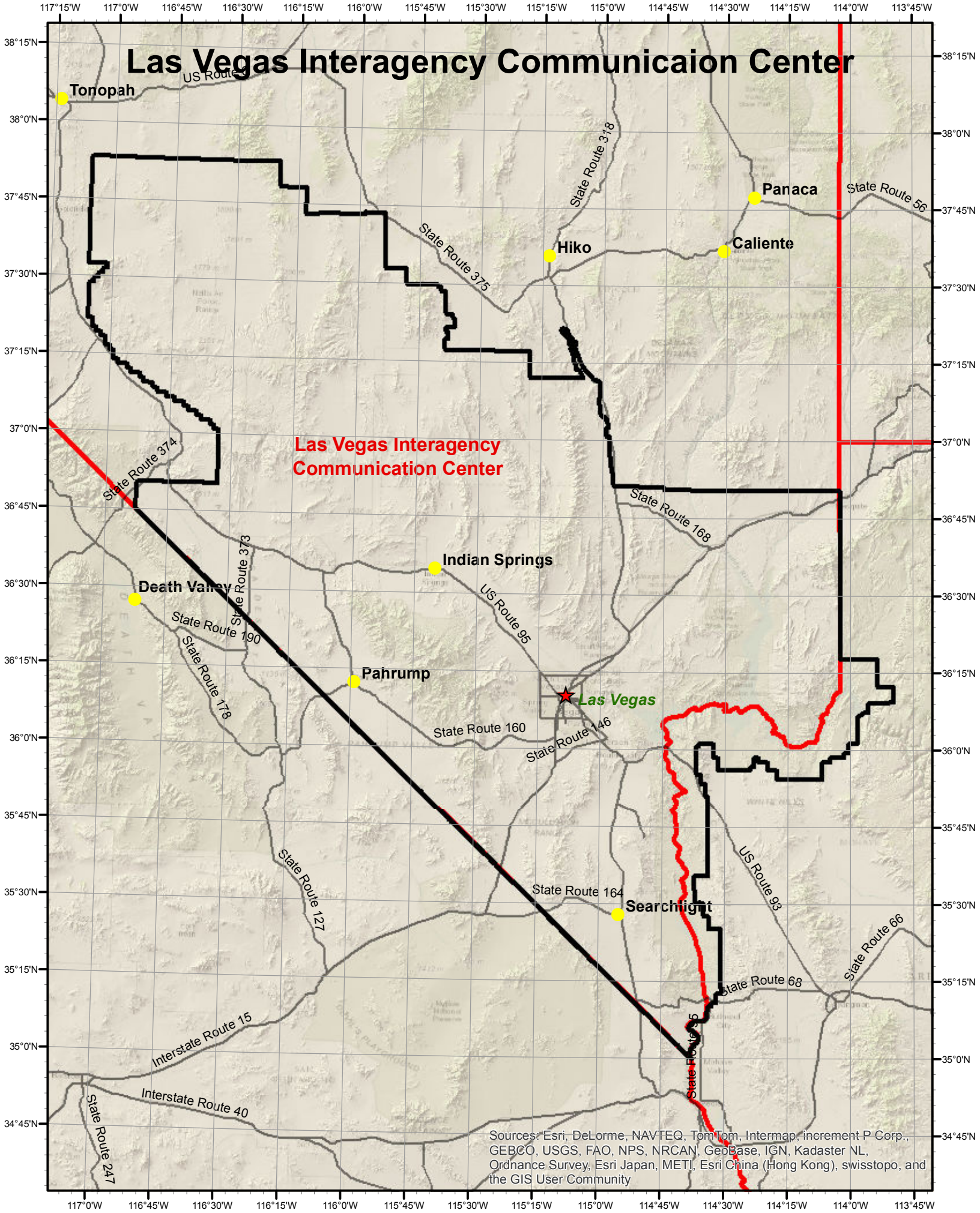
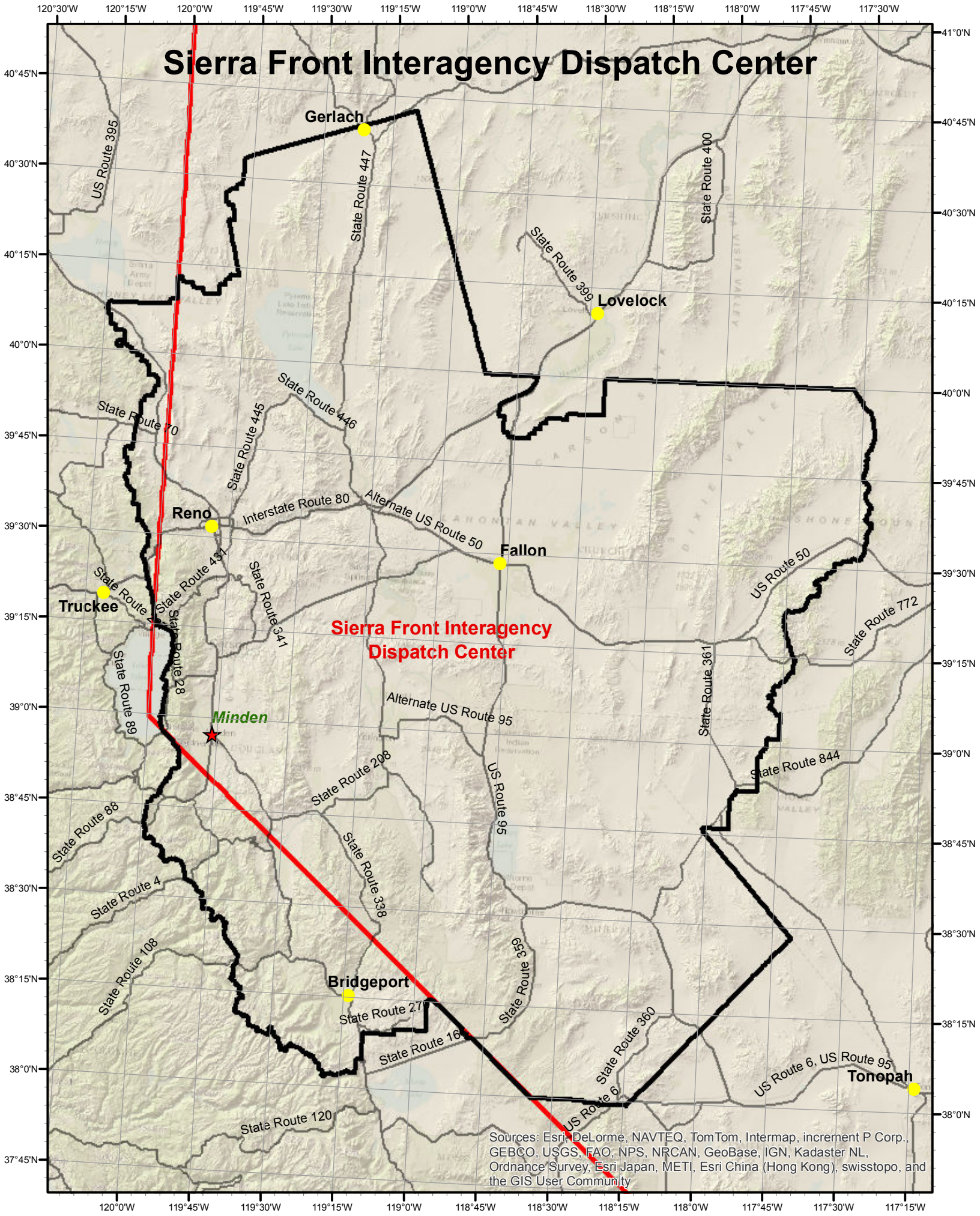
Sierra Front Interagency Dispatch Center