Oregon

Oregon Federal Dispatch Boundaries

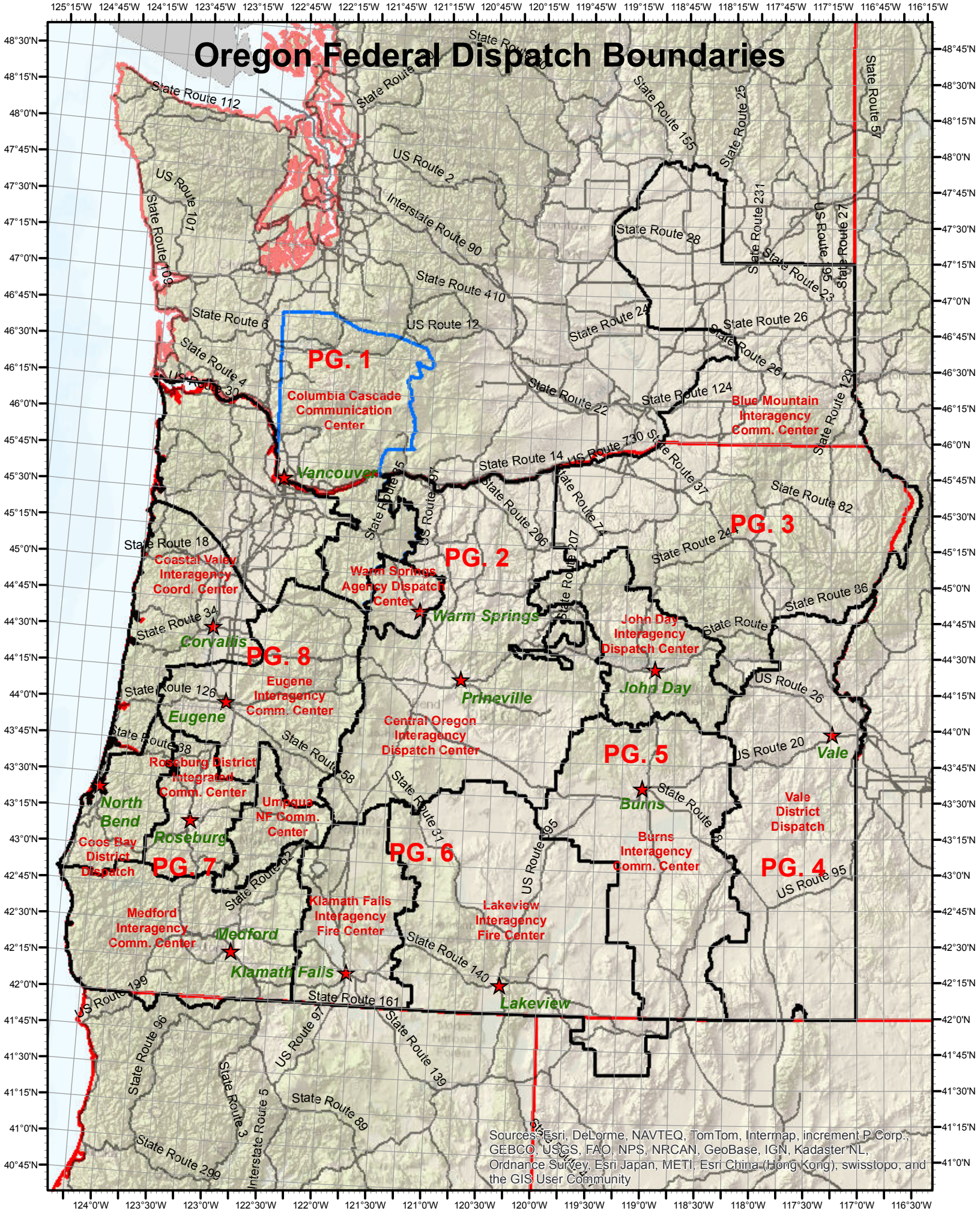

6/2013

Columbia Cascade Communications Center

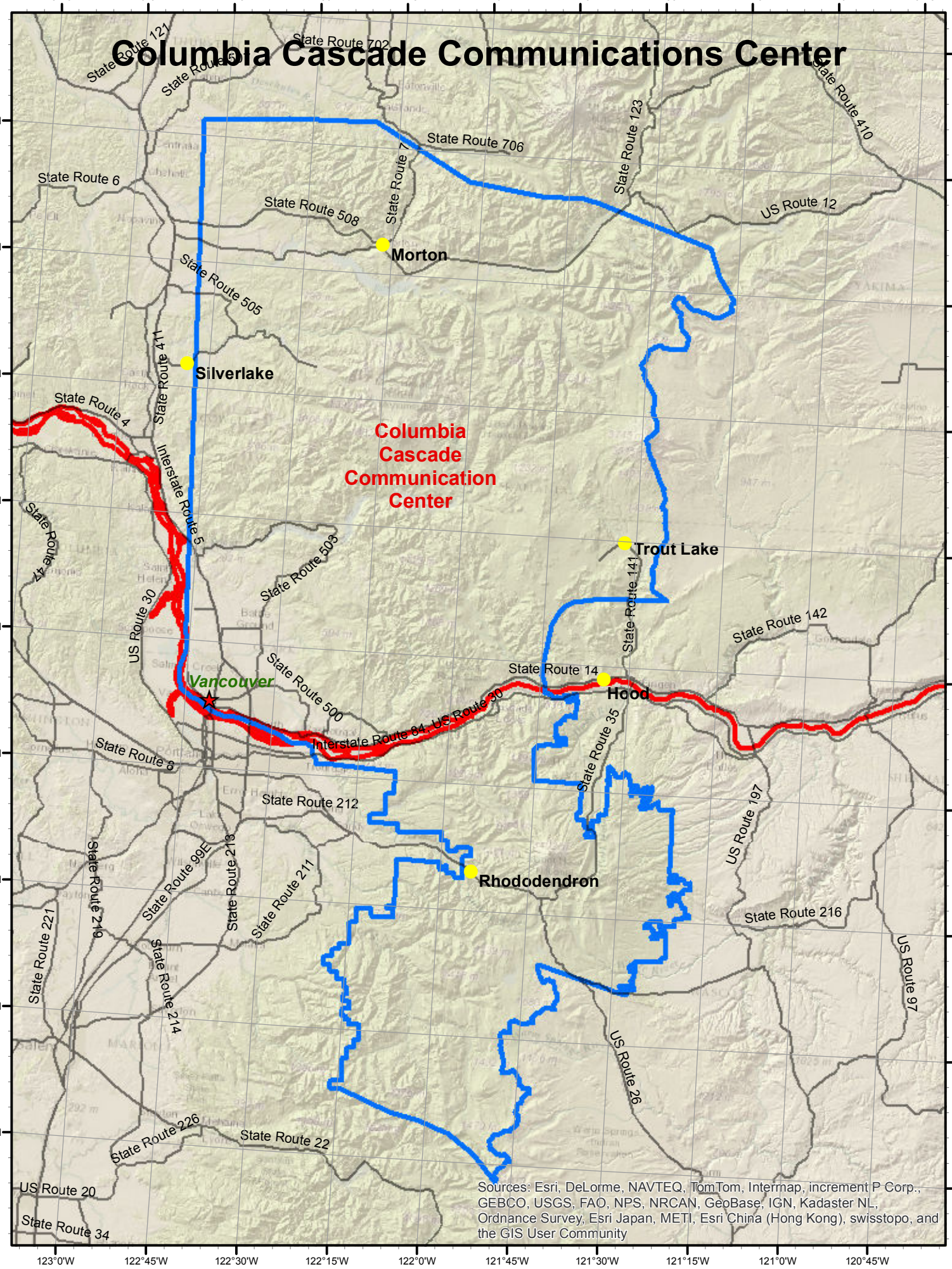

Central Oregon Interagency Dispatch Center and Warm Springs Agency Dispatch Center

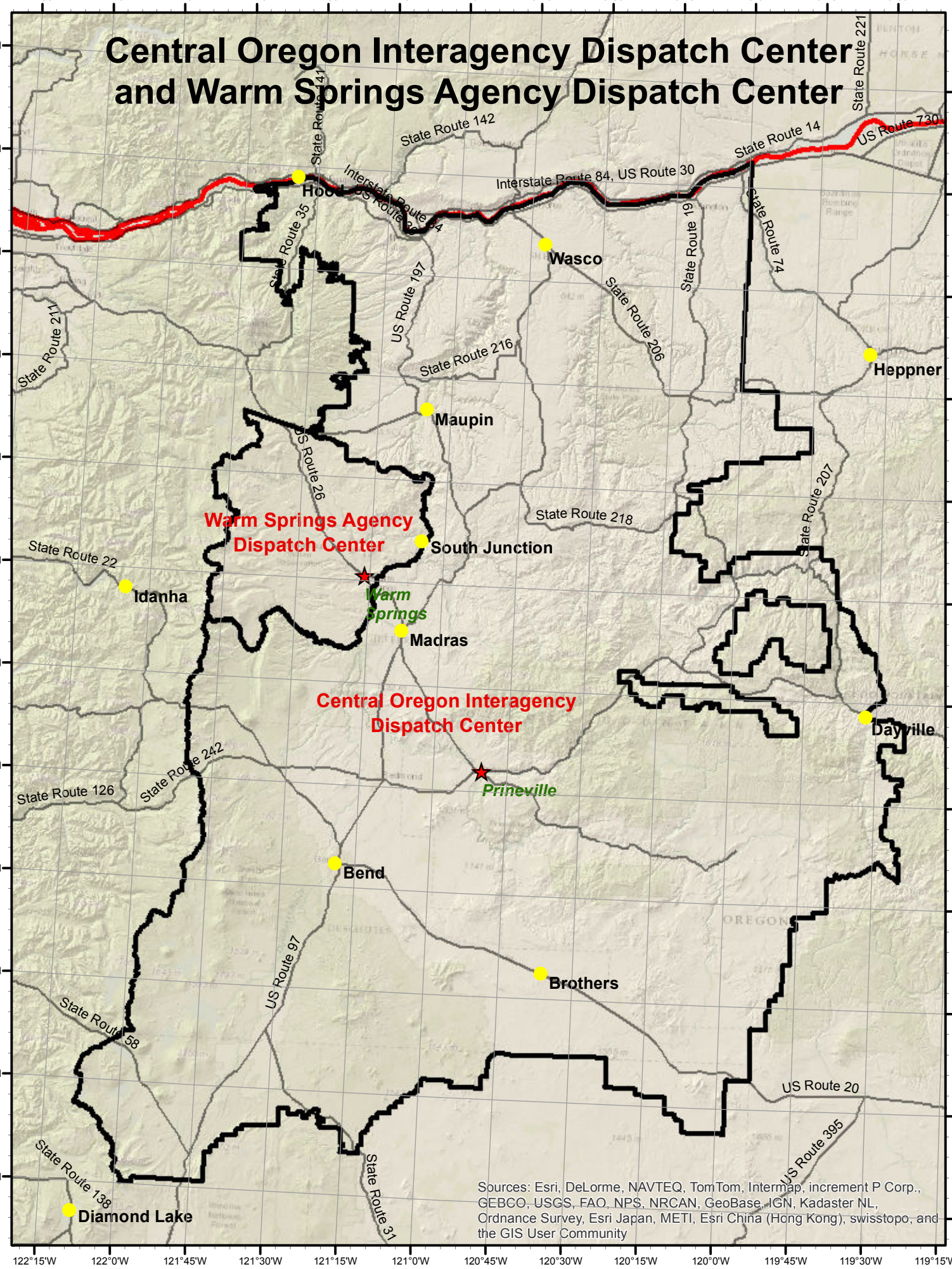

Blue Mountain Interagency Communications Center

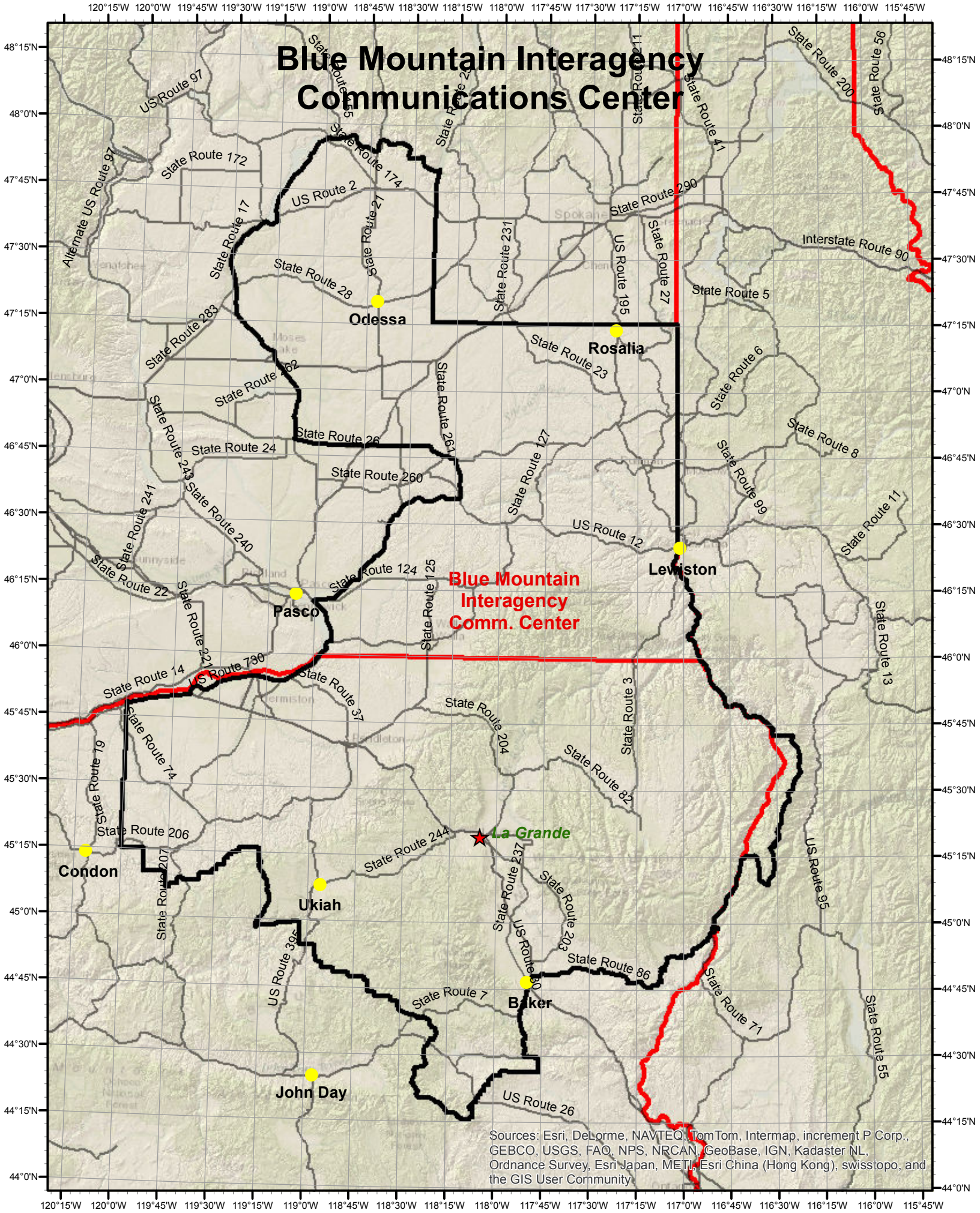

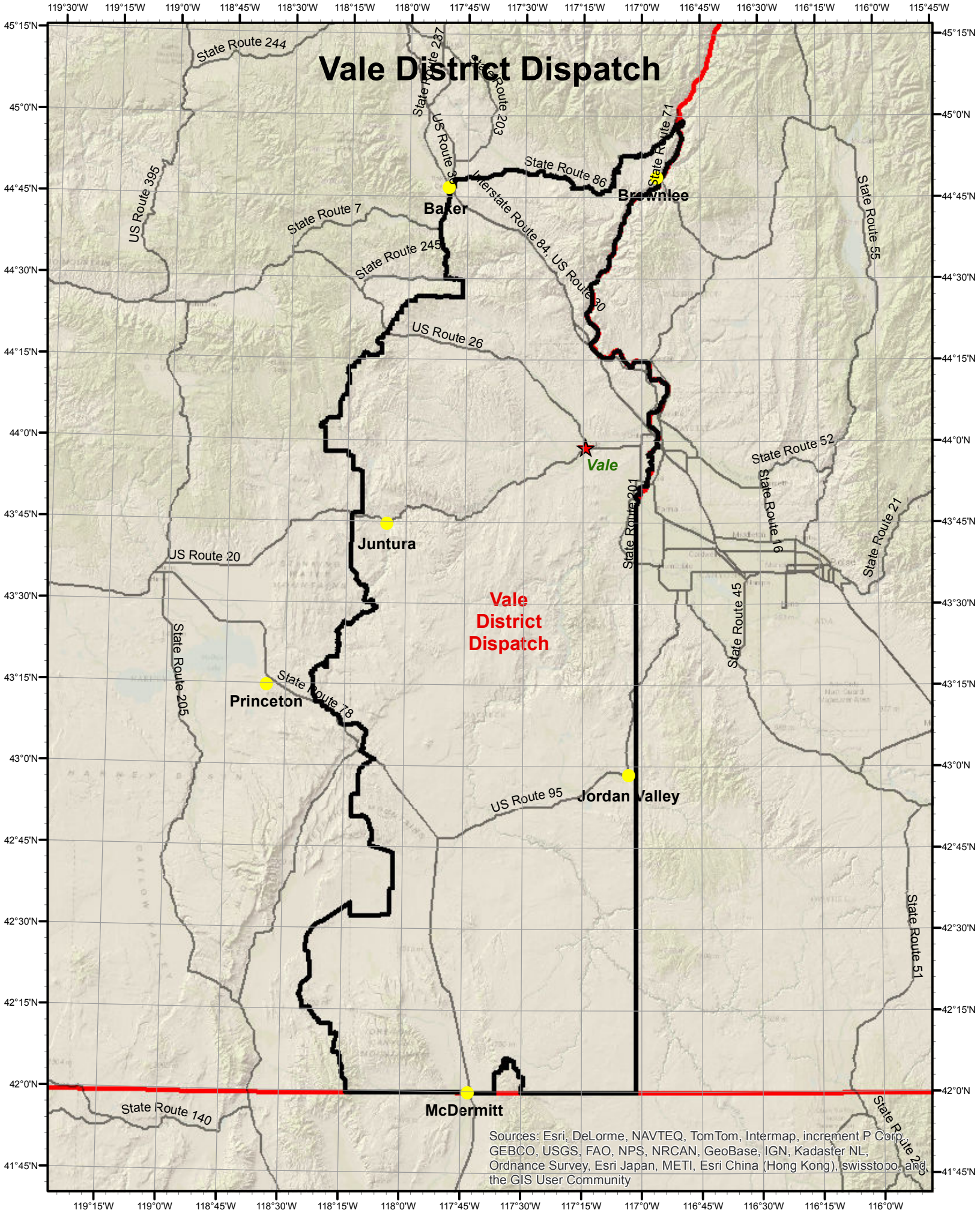
Vale District Dispatch
State Route 244
State Route 237
State Route 203
US Route 395
US Route 30
State Route 86
State Route 71
Brownlee
Baker
State Route 7
Interstate Route 84, US Route 30
State Route 245
State Route 55
US Route 26
Vale
State Route 52
State Route 201
State Route 16
State Route 21
Juntura
US Route 20
Vale
District
Dispatch
State Route 45
State Route 205
Princeton
State Route 78
US Route 95
Jordan Valley
State Route 51
State Route 140
McDermitt
State Route 200
Sources: Esri, DeLorme, NAVTEQ, TomTom, Intermap, increment P Corp., GEBCO, USGS, FAO, NPS, NRCAN, GeoBase, IGN, Kadaster NL, Ordnance Survey, Esri Japan, METI, Esri China (Hong Kong), swisstopo, and the GIS User Community

Burns Interagency Communications Center and John Day Interagency Dispatch Center

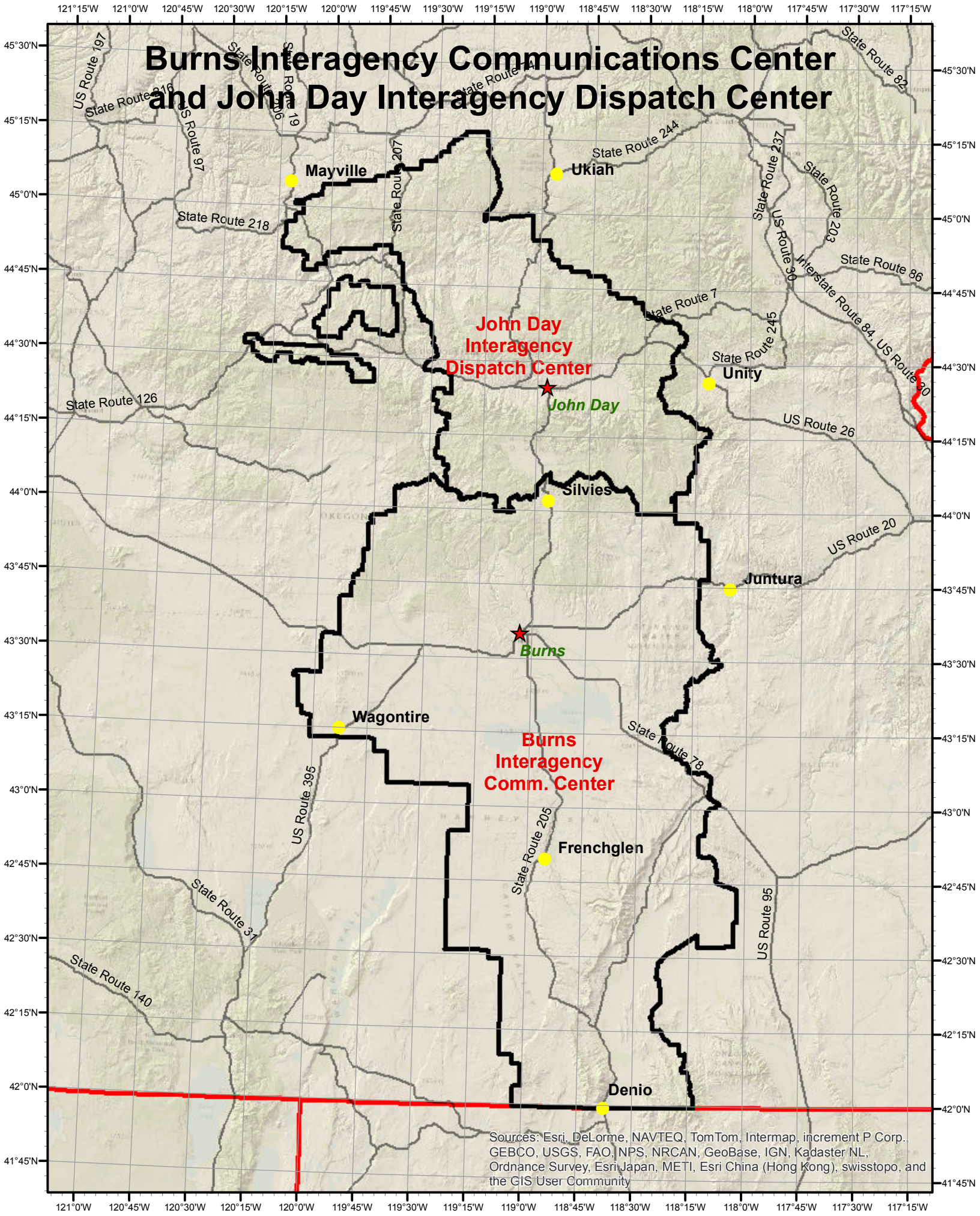

Lakeview Interagency Fire Center and Klamath Falls Interagency Fire Center

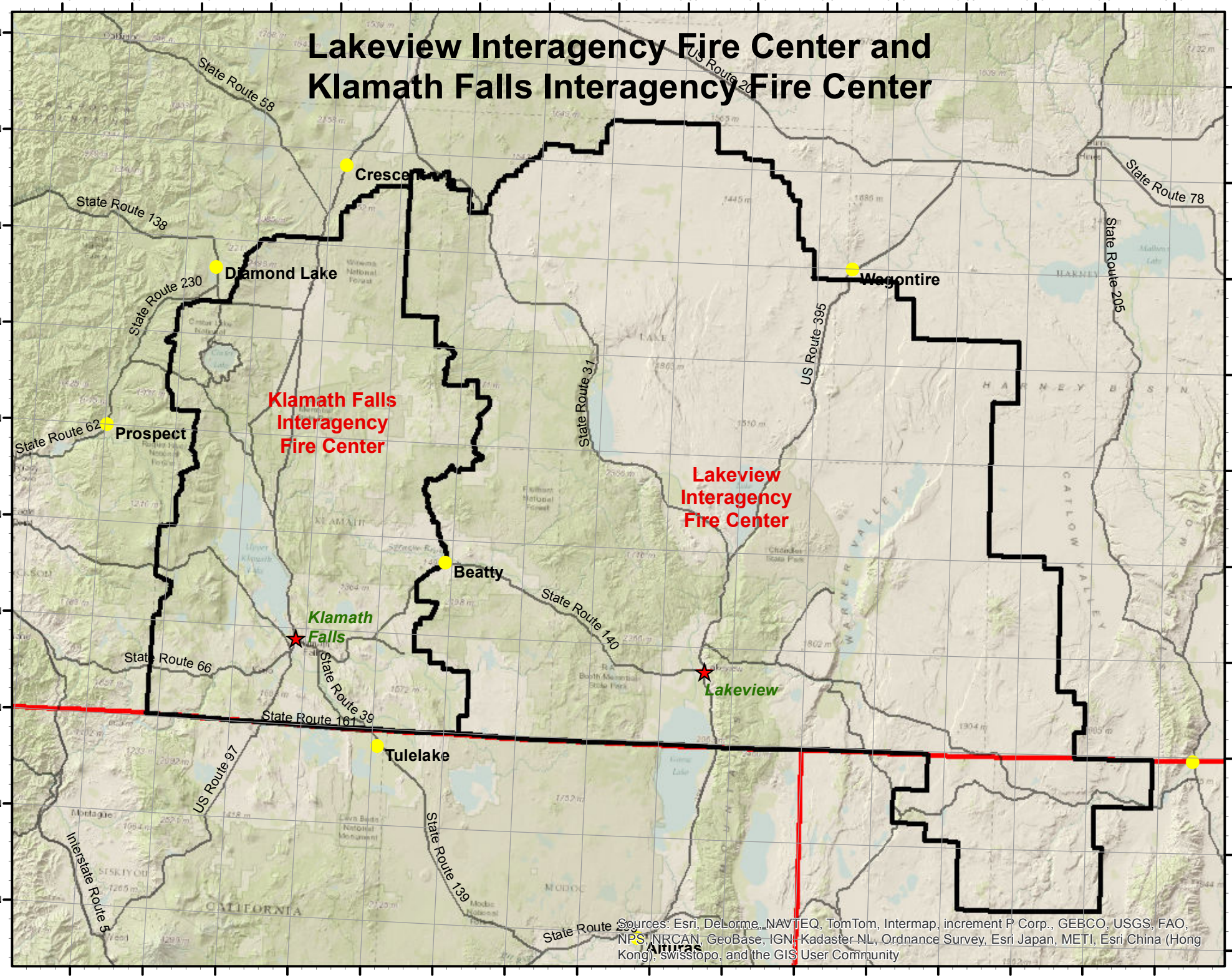

Medford, Roseburg, and Umpqua Interagency or NF Communication Centers and Coos Bay District Dispatch

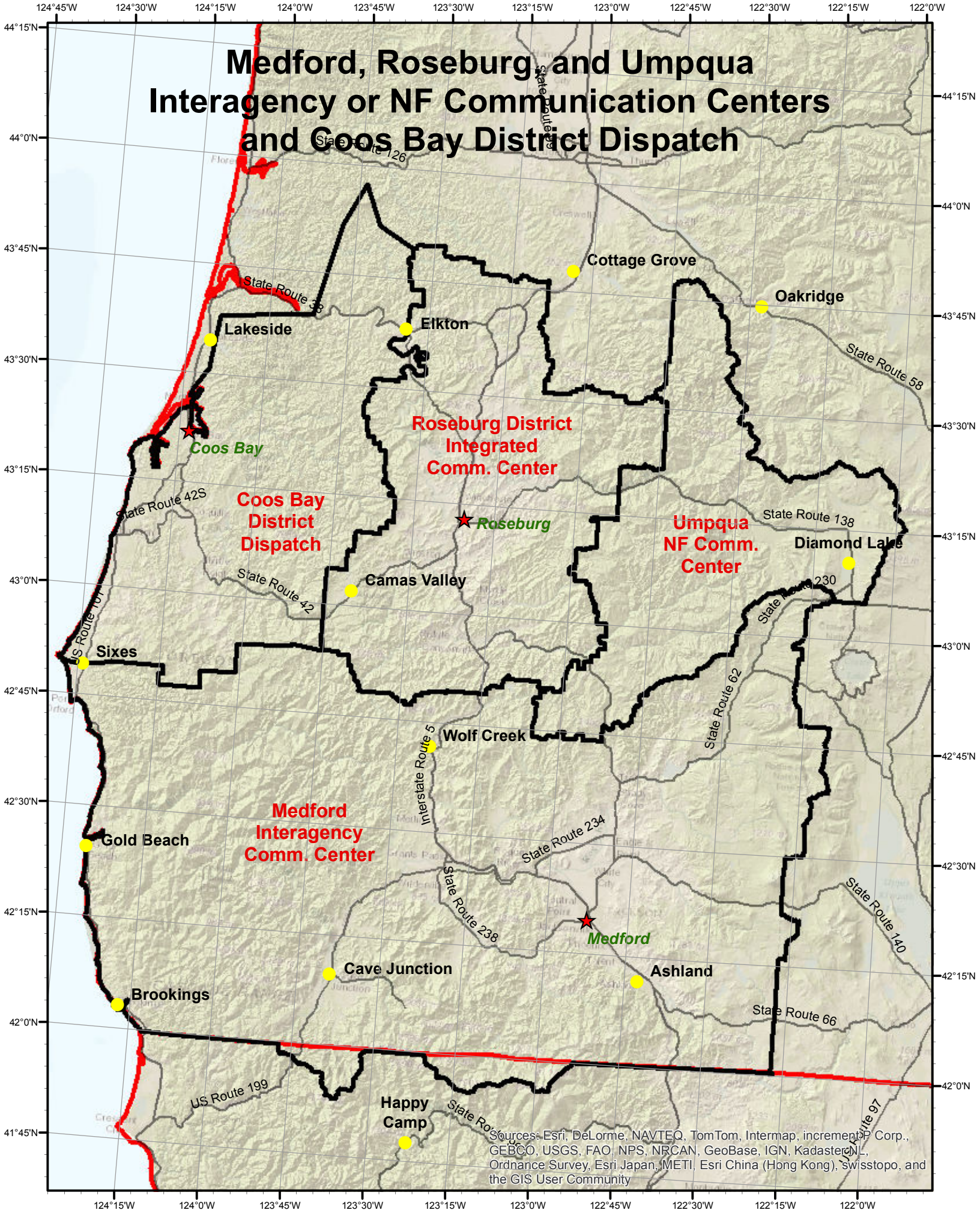
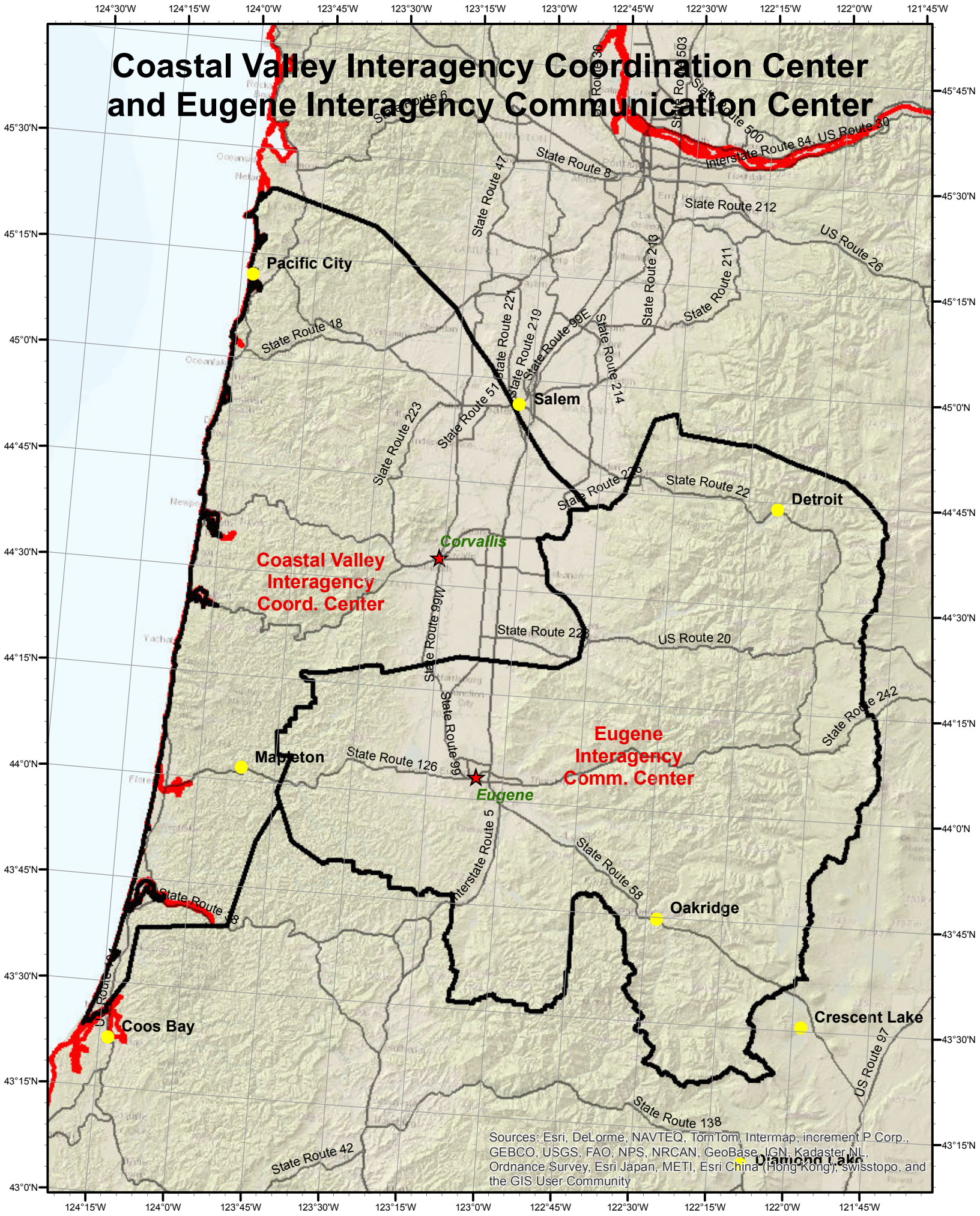
Coastal Valley Interagency Coordination Center and Eugene Interagency Communication Center