Utah

Utah Federal Dispatch Boundaries

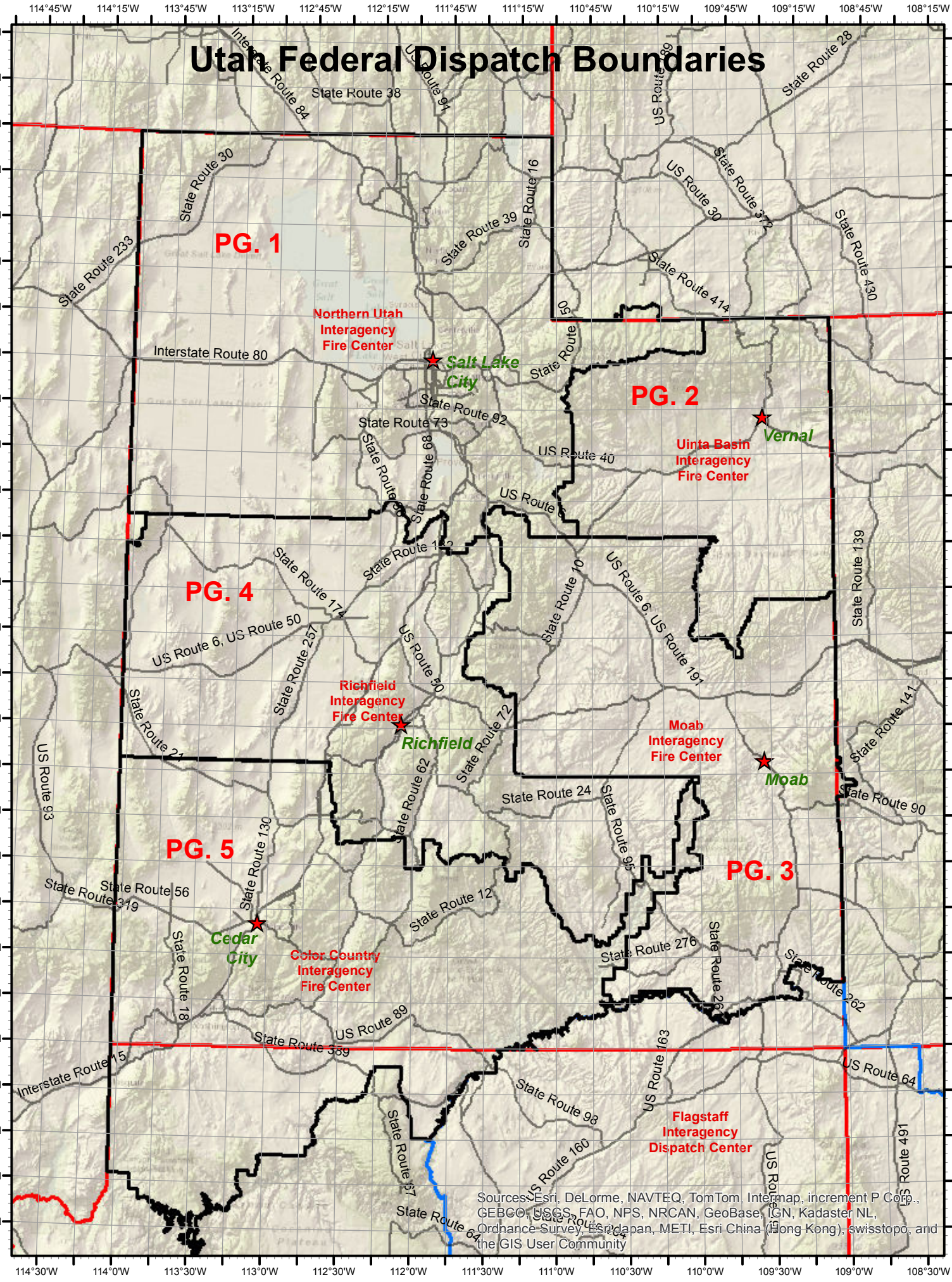

6/2013

Northern Utah Interagency Fire Center

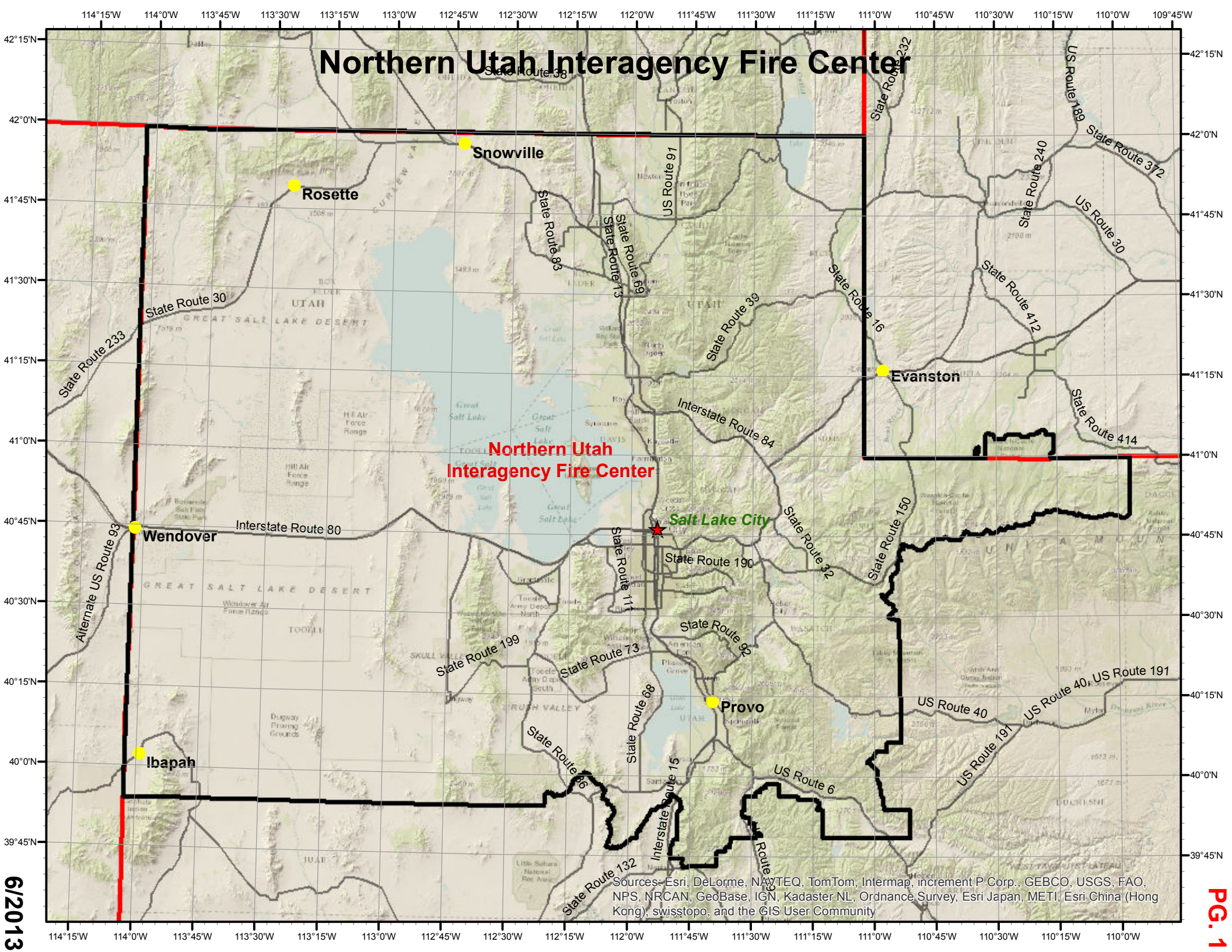

Sources: Esri, DeLorme, NAVTEQ, TomTom, Intermap, increment P Corp., GEBCO, USGS, FAO, NPS, NRCAN, GeoBase, IGN, Kadaster NL, Ordnance Survey, Esri Japan, METI, Esri China (Hong Kong), swisstopo, and the GIS User Community

6/2013

Uinta Basin Interagency Fire Center

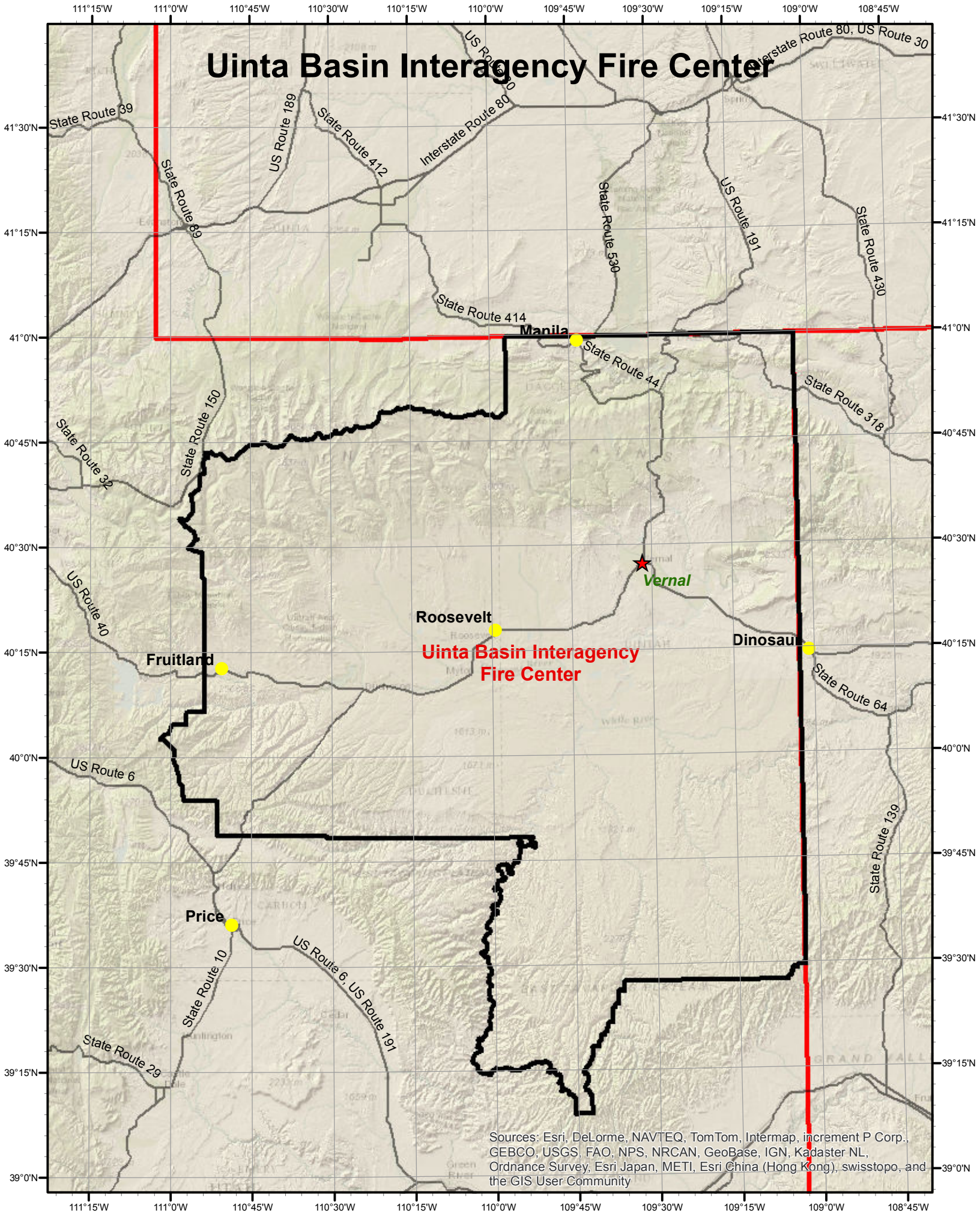

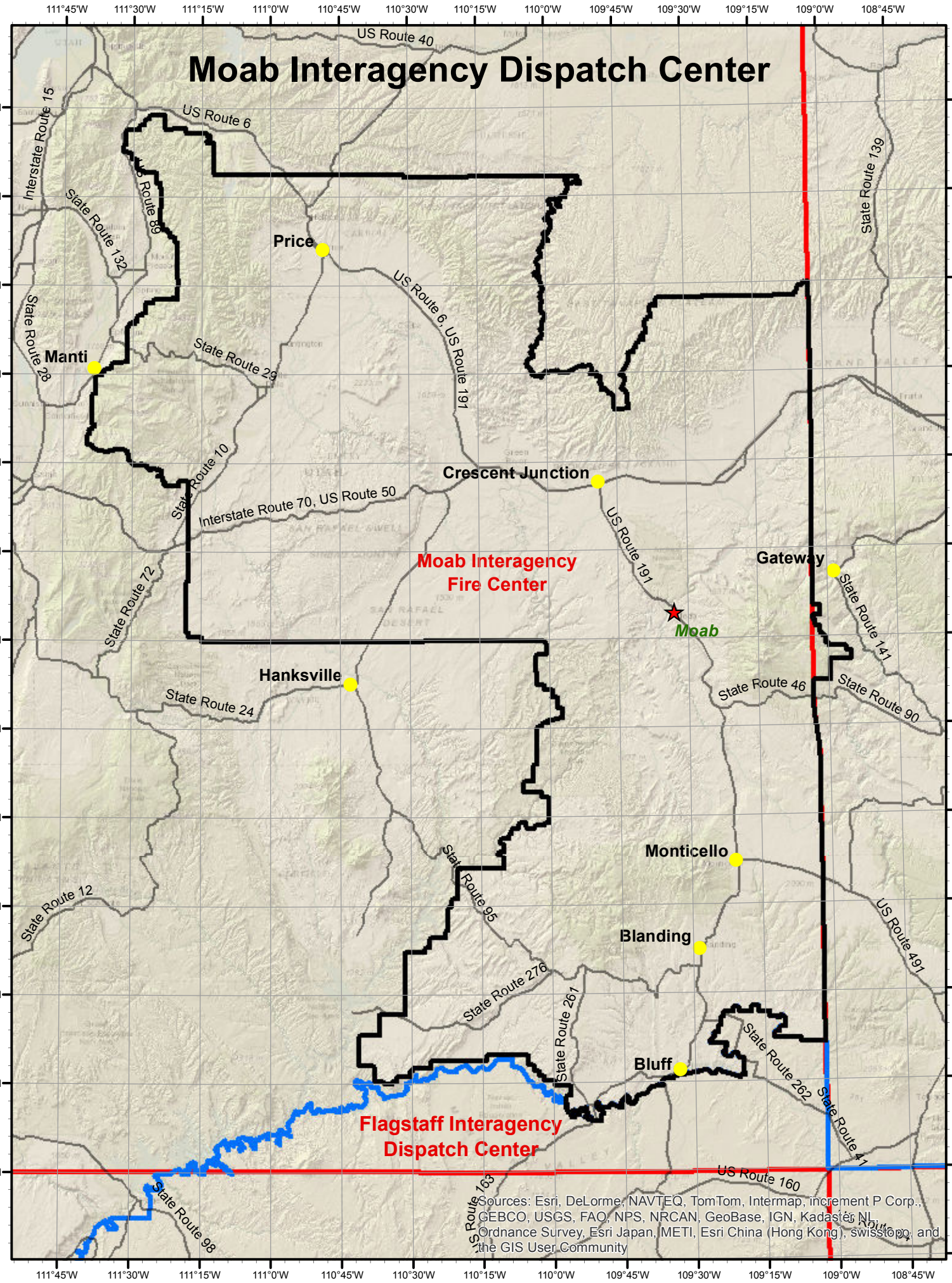
Moab Interagency Dispatch Center
Moab Interagency Fire Center
Flagstaff Interagency Dispatch Center
Price
Manti
Crescent Junction
Gateway
Moab
Hanksville
Monticello
Blanding
Bluff
US Route 40
US Route 6
Interstate Route 15
State Route 132
US Route 89
State Route 28
State Route 29
US Route 6, US Route 191
State Route 10
Interstate Route 70, US Route 50
US Route 191
State Route 72
State Route 24
State Route 139
State Route 141
State Route 46
State Route 90
State Route 12
State Route 95
State Route 276
State Route 261
State Route 262
State Route 41
US Route 491
US Route 160
US Route 163
State Route 98
Sources: Esri, DeLorme, NAVTEQ, TomTom, Intermap, increment P Corp., GEBCO, USGS, FAO, NPS, NRCAN, GeoBase, IGN, Kadaster NL, Ordnance Survey, Esri Japan, METI, Esri China (Hong Kong), swisstopo, and the GIS User Community

Richfield Interagency Dispatch Center

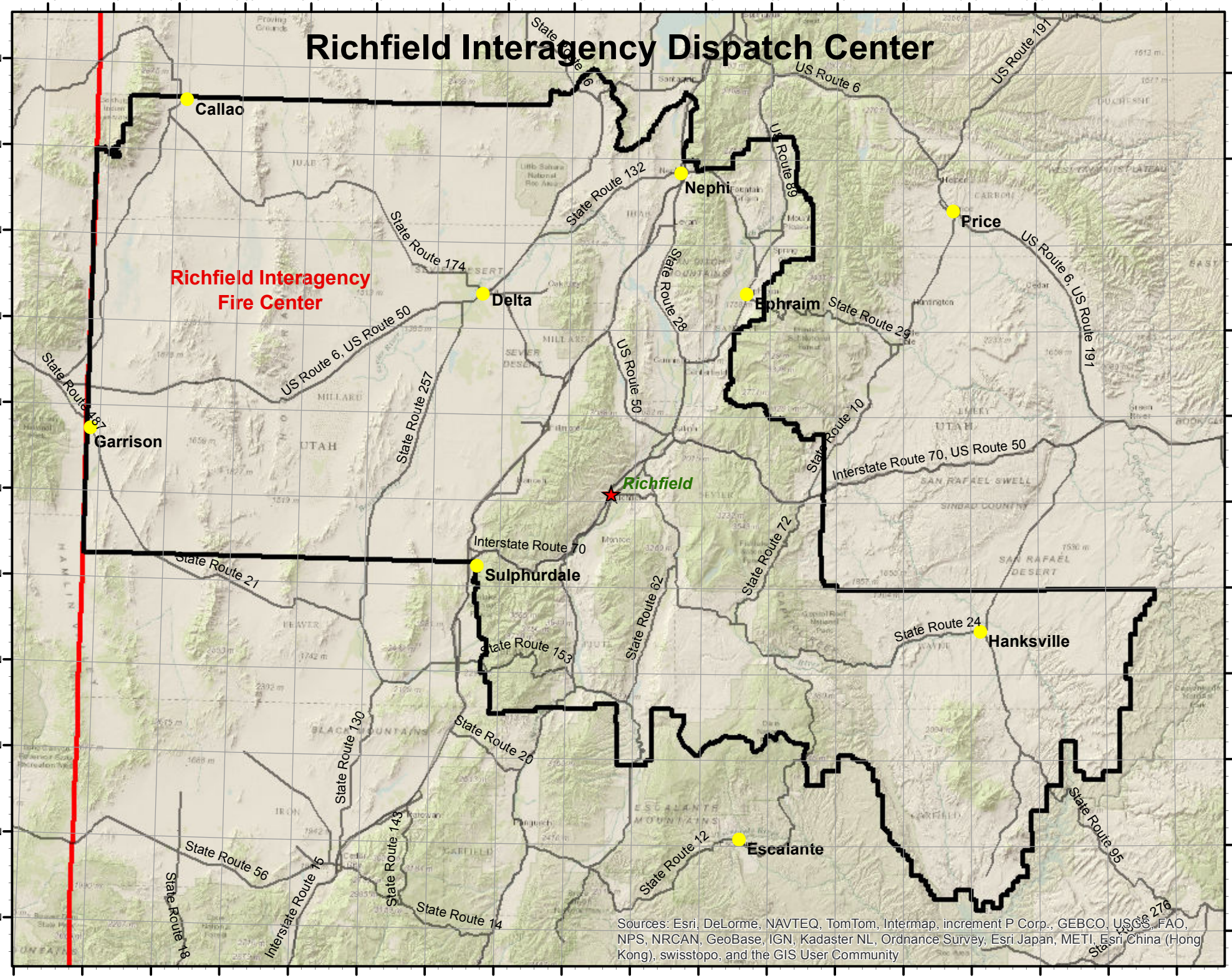

Color Country Interagency Fire Center

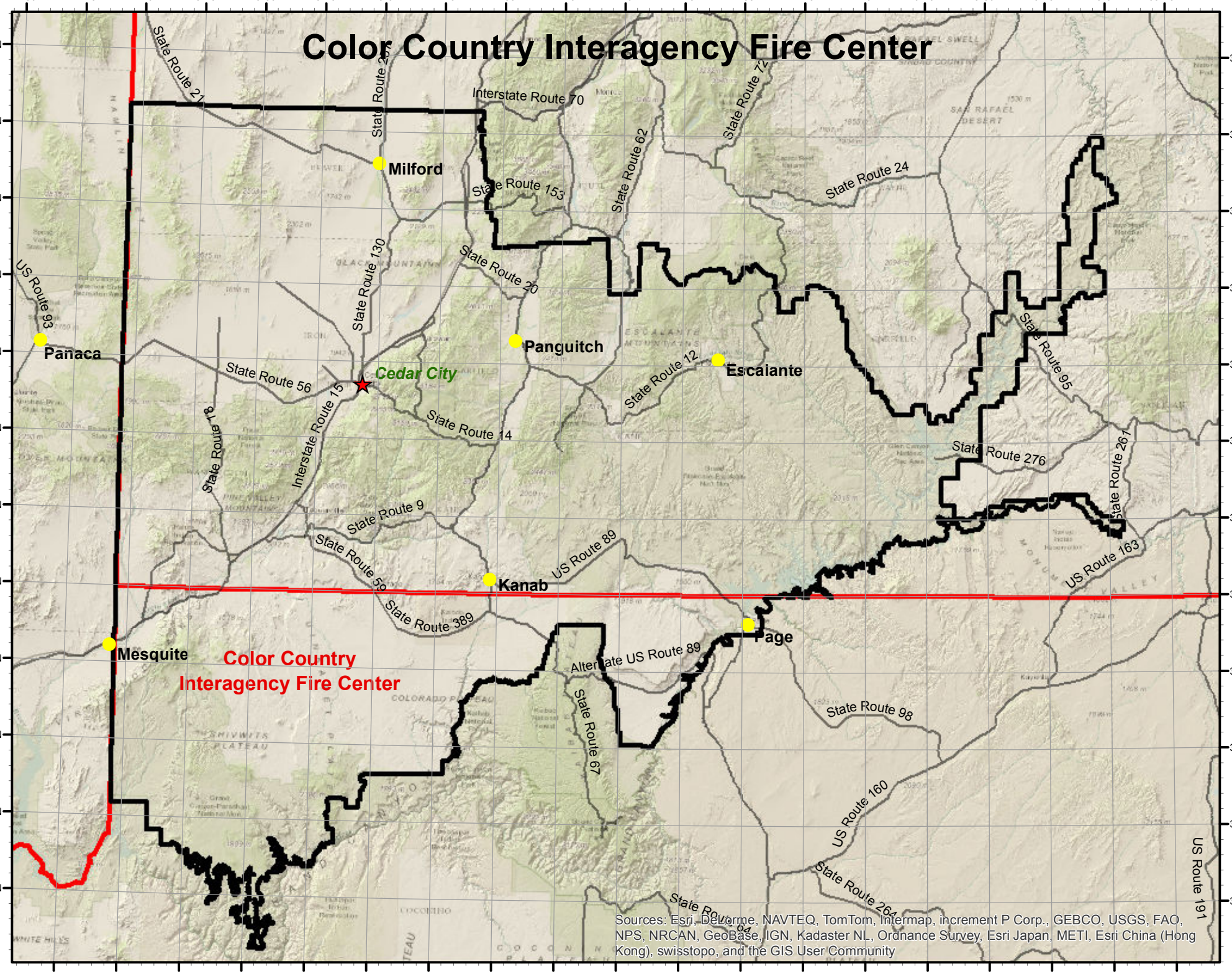

6/2013