Washington

Washington Federal Dispatch Boundaries

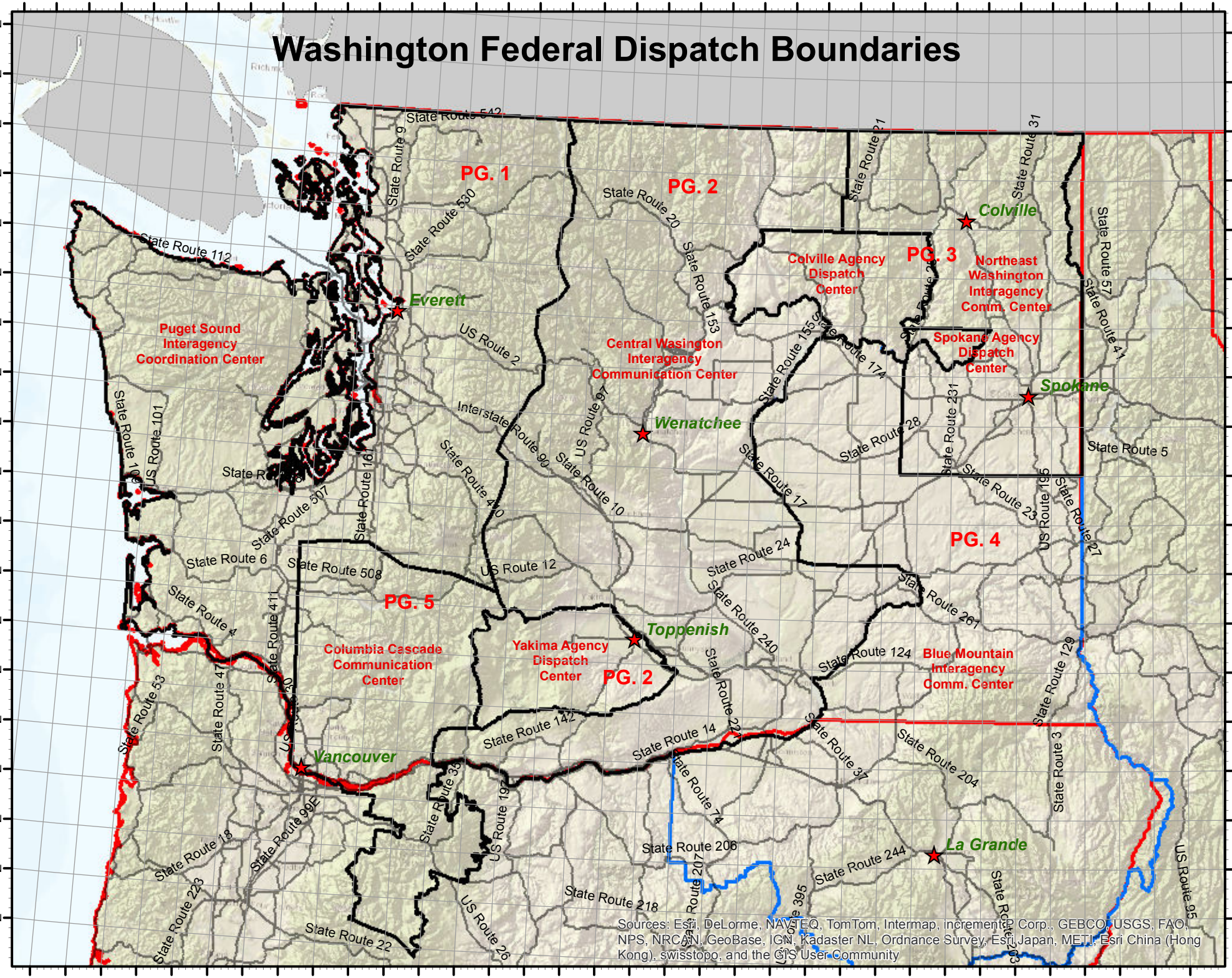

Sources: Esri, DeLorme, NAVTEQ, TomTom, Intermap, increment P Corp., GEBCO, USGS, FAO, NPS, NRCAN, GeoBase, IGN, Kadaster NL, Ordnance Survey, Esri Japan, METI, Esri China (Hong Kong), swisstopo, and the GIS User Community

6/2013

Puget Sound Interagency Coordination Center

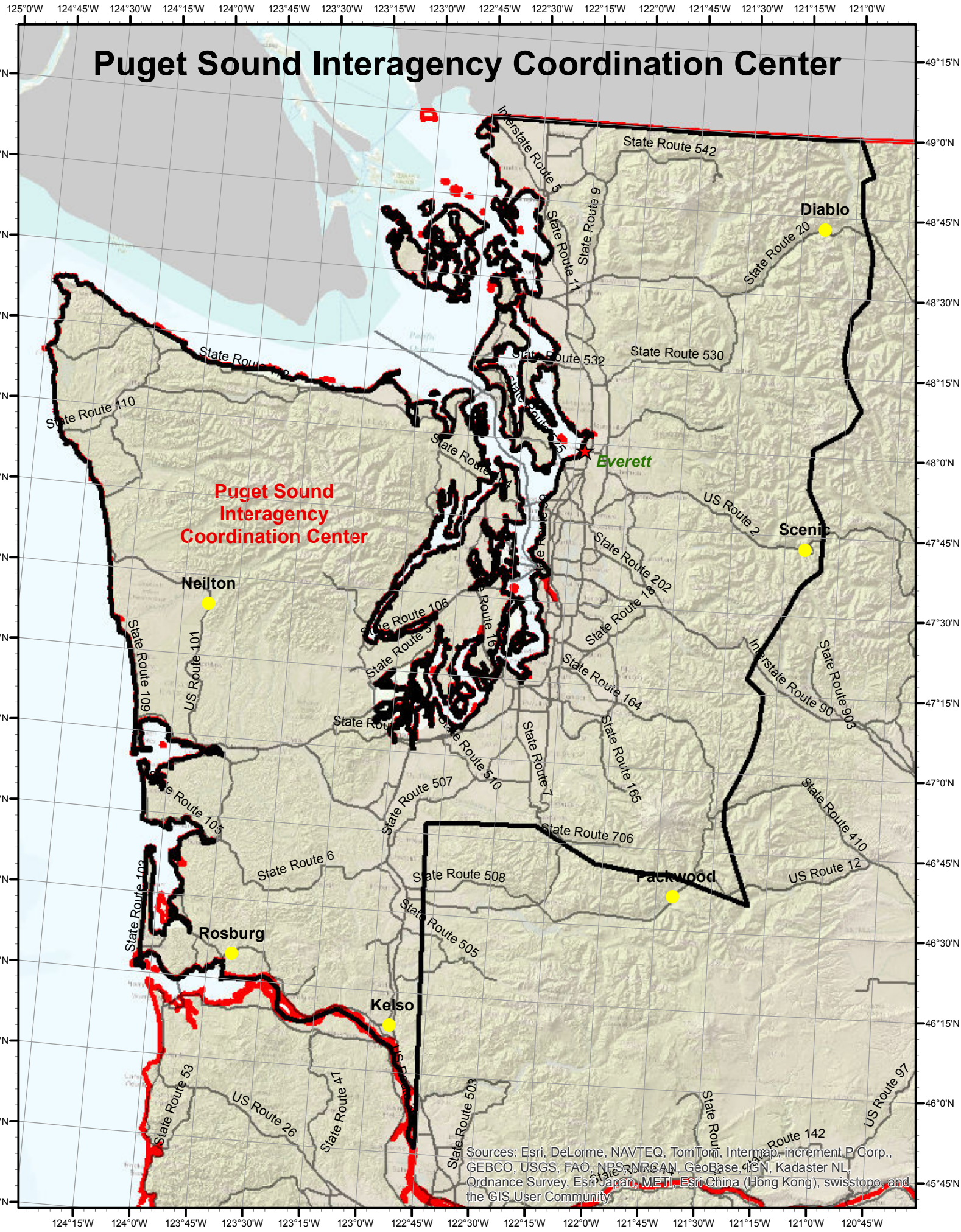

Central Washington Interagency Communication Center and Yakima Agency Dispatch Center

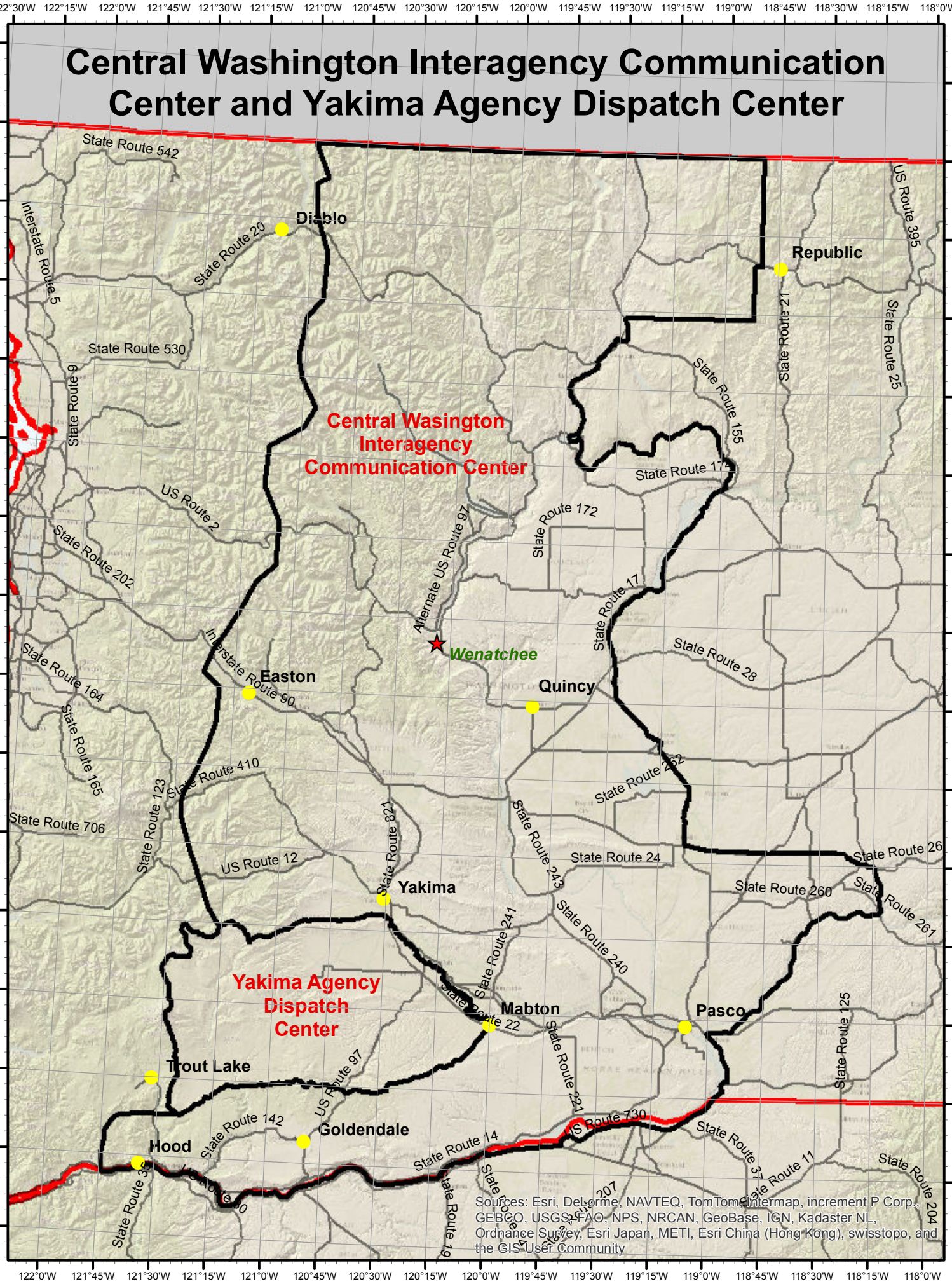

Northeast Washington Interagency Communications Center, Colville and Spokane Dispatch Centers

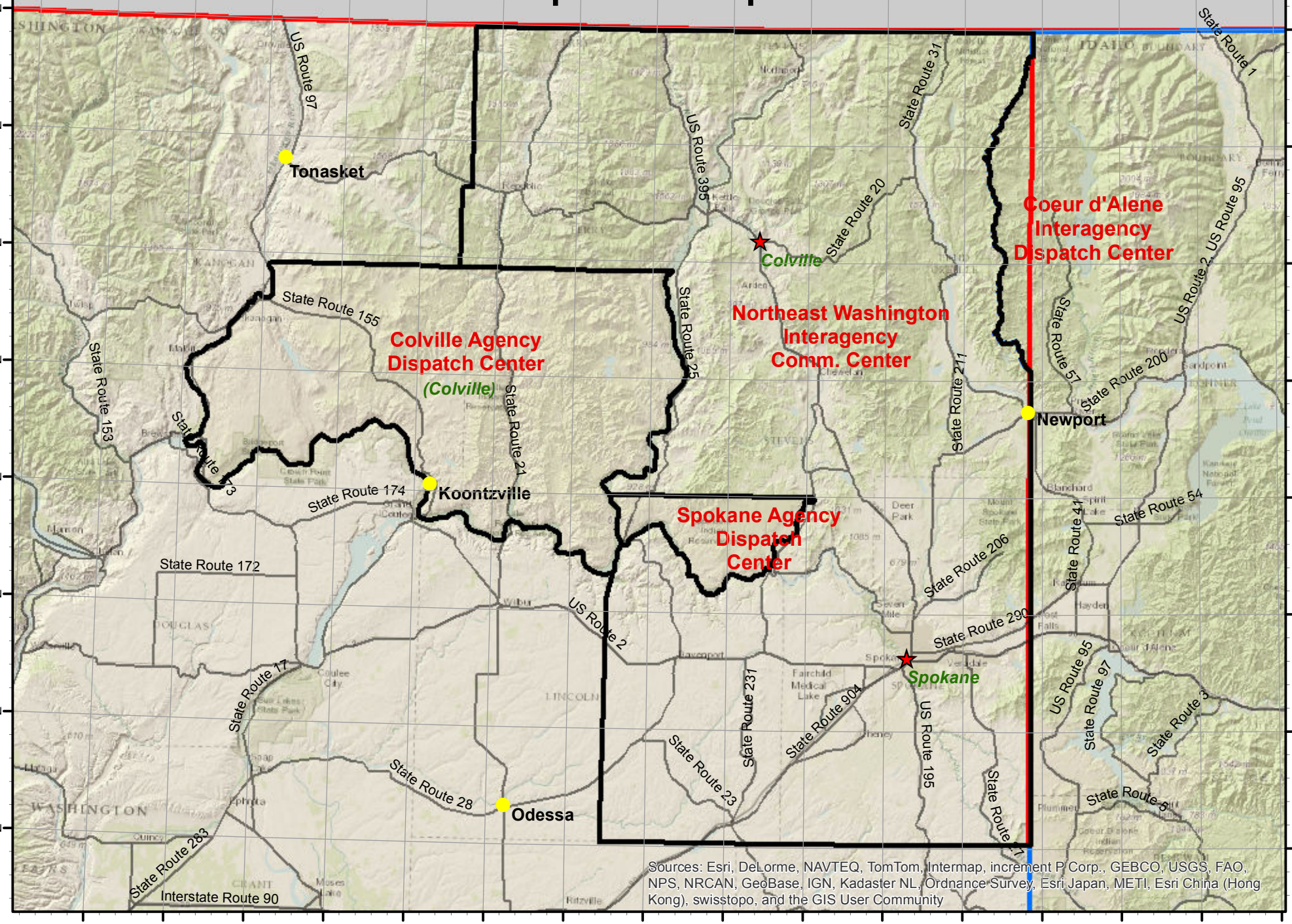

6/2013

Blue Mountain Interagency Communications Center

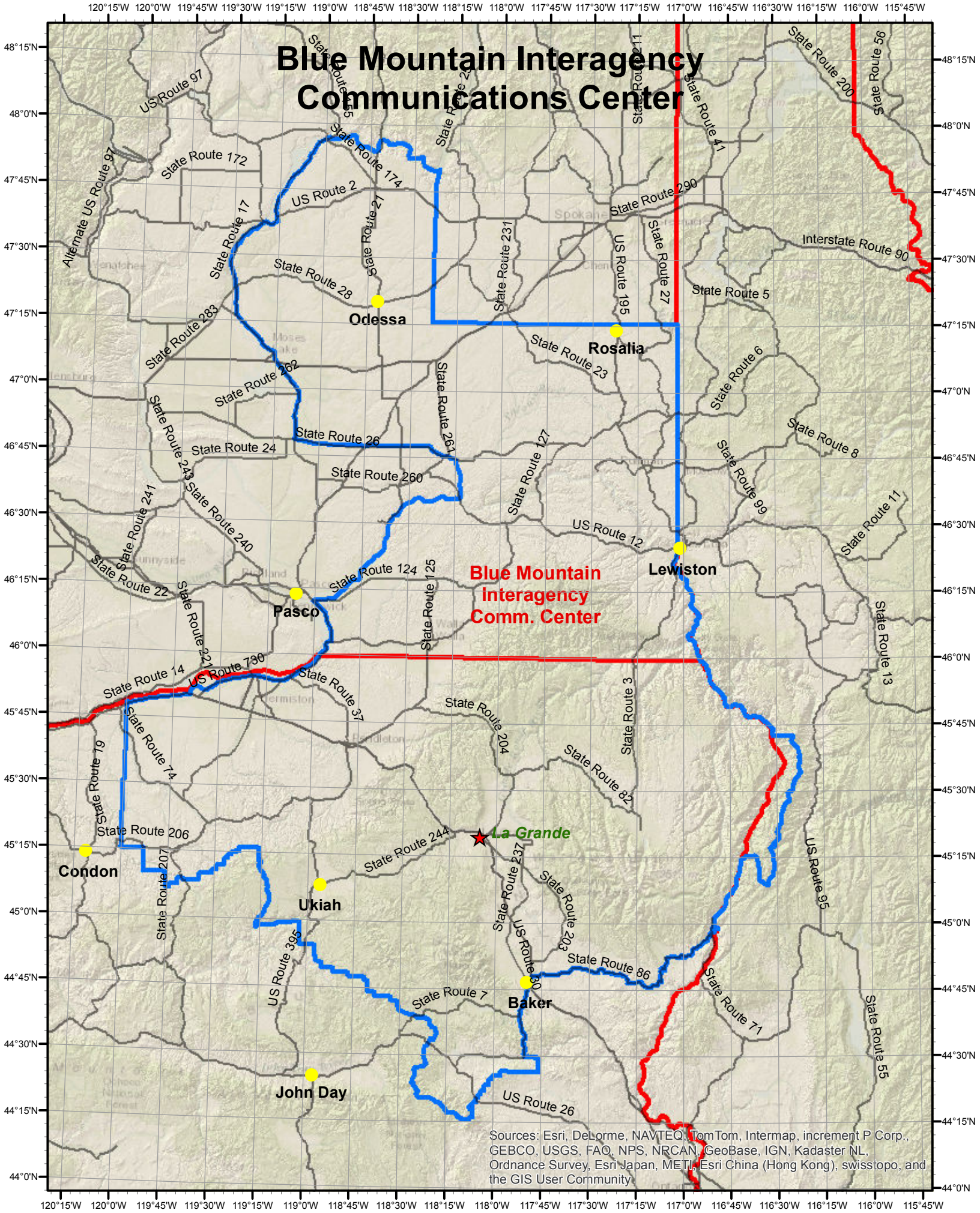
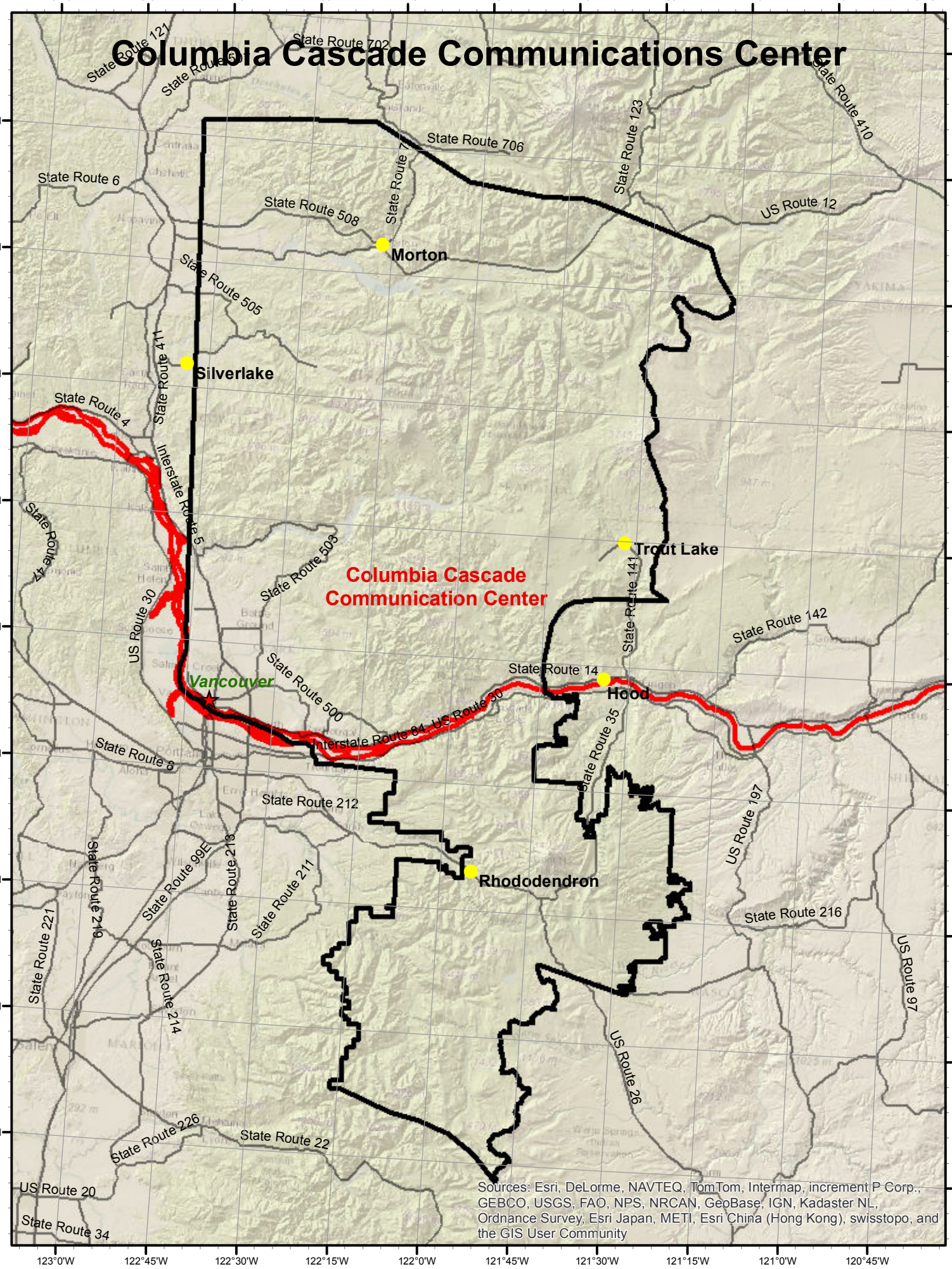
Columbia Cascade Communications Center