

**National Interagency Coordination Center
Incident Management Situation Report
Monday, June 5th, 2017 – 0530 MT
National Preparedness Level 2**

National Fire Activity

Initial attack activity:	Light (85 new fires)
New large incidents:	1
Large fires contained:	0
Uncontained large fires:**	4
Area Command Teams Committed:	0
NIMOs committed:	1
Type 1 IMTs committed:	1
Type 2 IMTs committed:	0

**Uncontained large fires include only fires being managed under a full suppression strategy.

[Link](#) to Geographic Area daily reports.

Active Incident Resource Summary						
GACC	Fires	Cumulative Acres	Crews	Engines	Helicopters	Total Personnel
AICC	1	832	9	3	4	203
NWCC	0	0	0	0	0	0
ONCC	0	0	0	0	0	0
OSCC	0	0	0	0	0	0
NRCC	0	0	0	0	0	0
GBCC	4	6,407	3	5	1	104
SWCC	9	40,035	16	27	5	626
RMCC	2	0	1	0	1	43
EACC	0	0	0	0	0	0
SACC	7	159,100	1	60	5	504
Total	23	206,374	30	95	16	1,480

Southern Area (PL 2)

New fires:	1
New large incidents:	0
Uncontained large fires:	1
Type 1 IMTs committed:	1
NIMOs committed:	1

West Mims, Okefenokee National Wildlife Refuge. Unified command between Florida IMT 1 (Leneave) and NIMO (Quesinberry). Sixteen miles southeast of Fargo, GA. Timber and southern rough. Minimal fire behavior with smoldering and creeping. Numerous structures threatened. Road, area and trail closures in effect. Precipitation occurred over the fire area yesterday.

Prada Drive, Florida Forest Service. Ten miles south of Punta Gorda, FL. Southern rough. Minimal fire behavior.

Incident Name	Unit	Size		%	Ctn/ Comp	Est	Personnel		Resources			Strc Lost	\$\$ CTD	Origin Own
		Acres	Chge				Total	Chge	Crw	Eng	Heli			
West Mims	GA-OKR	152,515	0	65	Comp	11/01	463	-26	1	47	5	4	45.2M	FWS
Prada Drive	FL-FLS	326	0	95	Ctn	06/05	1	0	0	1	0	0	16K	ST

Southwest Area (PL 3)

New fires: 22
New large incidents: 1
Uncontained large fires: 1

Slim, Apache-Sitgreaves NF. Sixteen miles west of Heber, AZ. Timber and closed timber litter. Active fire behavior with uphill runs, flanking and backing. Road closures in effect.

* **Boundary**, Coconino NF. Twelve miles north of Bellemont, AZ. Timber, short grass, and heavy logging slash. Active fire behavior with isolated torching, short-range spotting and backing. Last report unless significant activity occurs.

Incident Name	Unit	Size		%	Ctn/ Comp	Est	Personnel		Resources			Strc Lost	\$\$ CTD	Origin Own
		Acres	Chge				Total	Chge	Crw	Eng	Heli			
Slim	AZ-ASF	700	350	0	Ctn	06/30	227	0	7	9	4	0	825K	FS
* Boundary	AZ-COF	300	---	0	Comp	07/15	69	---	2	5	0	0	65K	FS

Alaska Area (PL 2)

New Fires: 3
New large incidents: 0
Uncontained large fires: 1

North Robertson, Tok Area Forestry, Alaska DOF. Twenty-eight miles northwest of Tok, AK. Timber. Moderate fire behavior with single tree torching, creeping and smoldering. Structures threatened. Reduction in acreage due to more accurate mapping.

Incident Name	Unit	Size		%	Ctn/ Comp	Est	Personnel		Resources			Strc Lost	\$\$ CTD	Origin Own
		Acres	Chge				Total	Chge	Crw	Eng	Heli			
North Robertson	AK-TAS	832	-168	30	Ctn	06/15	203	5	9	3	4	0	1.4M	ST

Great Basin (PL 1)

New Fires: 6
New large incidents: 0
Uncontained large fires: 1

Carrington Island, Salt Lake Field Office, BLM. Thirty-one miles west of Layton, UT. Short grass. Minimal fire behavior with smoldering.

Incident Name	Unit	Size		%	Ctn/ Comp	Est	Personnel		Resources			Strc Lost	\$\$ CTD	Origin Own
		Acres	Chge				Total	Chge	Crw	Eng	Heli			
Carrington Island	UT-SLD	700	0	51	Ctn	06/09	1	0	0	0	0	0	1K	BLM

Fires and Acres Yesterday (by Protection):

Area		BIA	BLM	FWS	NPS	ST/OT	USFS	TOTAL
Alaska Area	FIRES	0	1	0	0	1	1	3
	ACRES	0	10	0	0	800	0	810
Northwest Area	FIRES	0	0	0	0	5	0	5
	ACRES	0	0	0	0	3	0	3
Northern California Area	FIRES	0	0	0	0	16	3	19
	ACRES	0	0	0	0	51	0	51
Southern California Area	FIRES	0	3	0	0	22	0	25
	ACRES	0	0	0	0	92	0	92
Northern Rockies Area	FIRES	0	0	0	0	2	0	2
	ACRES	0	0	0	0	0	0	0
Great Basin Area	FIRES	0	2	0	0	3	1	6
	ACRES	0	0	0	0	2	90	92
Southwest Area	FIRES	9	1	0	0	0	12	22
	ACRES	87	1	0	0	0	5,230	5,318
Rocky Mountain Area	FIRES	0	0	0	0	0	2	2
	ACRES	0	0	0	0	0	1	1
Eastern Area	FIRES	0	0	0	0	0	0	0
	ACRES	0	0	0	0	0	0	0
Southern Area	FIRES	0	0	0	0	0	1	1
	ACRES	0	0	0	0	0	5	5
TOTAL FIRES:		9	7	0	0	49	20	85
TOTAL ACRES:		87	11	0	0	948	5,326	6,372

Fires and Acres Year-to-Date (by Protection):

Area		BIA	BLM	FWS	NPS	ST/OT	USFS	TOTAL
Alaska Area	FIRES	0	44	0	0	84	6	134
	ACRES	0	2,595	0	0	1,984	1	4,580
Northwest Area	FIRES	14	8	2	0	97	35	156
	ACRES	26	203	1	0	154	185	569
Northern California Area	FIRES	0	1	1	1	355	44	402
	ACRES	0	401	70	1	619	15	1,106
Southern California Area	FIRES	4	24	0	6	1,050	72	1,156
	ACRES	8	256	0	3	21,992	336	22,595
Northern Rockies Area	FIRES	275	12	4	0	121	23	435
	ACRES	867	74	256	0	545	50	1,792
Great Basin Area	FIRES	6	90	0	7	125	14	242
	ACRES	3	6,651	0	4	6,066	94	12,818
Southwest Area	FIRES	326	112	5	14	338	271	1,066
	ACRES	12,657	13,803	53	1,176	69,035	67,817	164,541
Rocky Mountain Area	FIRES	118	36	6	2	279	56	497
	ACRES	2,014	110	199	58	468,521	1,991	472,893
Eastern Area	FIRES	338	0	12	14	2,190	236	2,790
	ACRES	695	0	19	129	8,390	3,062	12,295
Southern Area	FIRES	255	8	29	26	17,677	306	18,301
	ACRES	60,250	36	151,304	53,054	1,245,685	24,389	1,534,718
TOTAL FIRES:		1,336	335	59	70	22,316	1,063	25,179
TOTAL ACRES:		76,520	24,129	151,902	54,425	1,822,991	97,940	2,227,907

Ten Year Average Fires (2007 – 2016 as of today)	27,165
Ten Year Average Acres (2007 – 2016 as of today)	1,269,162

Prescribed Fires and Acres Yesterday (by Ownership):

Area		BIA	BLM	FWS	NPS	ST/OT	USFS	TOTAL
Alaska Area	FIRES	0	0	0	0	0	0	0
	ACRES	0	0	0	0	0	0	0
Northwest Area	FIRES	0	0	0	0	0	0	0
	ACRES	0	0	0	0	0	0	0
Northern California Area	FIRES	0	0	0	0	0	1	1
	ACRES	0	0	0	0	0	54	54
Southern California Area	FIRES	0	0	0	0	0	1	1
	ACRES	0	0	0	0	0	86	86
Northern Rockies Area	FIRES	0	0	0	0	0	0	0
	ACRES	0	0	0	0	0	0	0
Great Basin Area	FIRES	0	0	0	0	0	0	0
	ACRES	0	0	0	0	0	0	0
Southwest Area	FIRES	0	0	0	0	1	0	1
	ACRES	0	0	0	0	975	0	975
Rocky Mountain Area	FIRES	0	0	0	0	0	0	0
	ACRES	0	0	0	0	0	0	0
Eastern Area	FIRES	0	0	0	0	0	0	0
	ACRES	0	0	0	0	0	0	0
Southern Area	FIRES	0	0	0	0	4	0	4
	ACRES	0	0	0	0	452	0	452
TOTAL FIRES:		0	0	0	0	5	2	7
TOTAL ACRES:		0	0	0	0	1,427	140	1,567

Prescribed Fires and Acres Year-to-Date (by Ownership):

Area		BIA	BLM	FWS	NPS	ST/OT	USFS	TOTAL
Alaska Area	FIRES	0	0	0	0	6	1	7
	ACRES	0	0	0	0	64,850	100	64,950
Northwest Area	FIRES	4	14	4	1	0	55	78
	ACRES	974	1,734	4,761	38	0	7,811	15,318
Northern California Area	FIRES	0	5	6	10	0	83	104
	ACRES	0	654	239	256	0	8,721	9,870
Southern California Area	FIRES	0	3	4	2	0	148	157
	ACRES	0	62	314	477	0	3,697	4,550
Northern Rockies Area	FIRES	6	15	39	6	9	86	161
	ACRES	442	6,705	18,040	752	506	6,188	32,633
Great Basin Area	FIRES	3	18	5	6	28	58	118
	ACRES	24	1,628	933	43	797	11,666	15,091
Southwest Area	FIRES	21	32	2	5	5	79	144
	ACRES	2,856	46,871	4,894	929	1,219	59,291	116,060
Rocky Mountain Area	FIRES	11	29	28	10	66	71	215
	ACRES	498	2,808	12,908	2,370	2,661	39,449	60,694
Eastern Area	FIRES	51	0	168	22	1,116	173	1,530
	ACRES	26,679	0	26,114	6,148	88,110	64,931	211,982
Southern Area	FIRES	44	0	118	28	54,576	660	55,426
	ACRES	6,574	0	89,476	133,644	1,411,410	606,819	2,247,923
TOTAL FIRES:		140	116	374	90	55,806	1,414	57,940
TOTAL ACRES:		38,047	60,462	157,679	144,657	1,569,553	808,673	2,779,071

*** Changes in some agency YTD acres reflect more accurate mapping or reporting adjustments. ***Additional wildfire information is available through the Geographic Areas at <http://gacc.nifc.gov/>

Canada Fires and Hectares

PROVINCES	FIRES YESTERDAY	HECTARES YESTERDAY	FIRES YEAR- TO-DATE	HECTARES YEAR-TO-DATE
BRITISH COLUMBIA	0	0	130	149
YUKON TERRITORY	0	0	12	2,117
ALBERTA	5	0	469	2,092
NORTHWEST TERRITORY	0	0	13	801
SASKATCHEWAN	0	0	88	472
MANITOBA	0	0	49	689
ONTARIO	1	1	75	55
QUEBEC	2	0	59	323
NEWFOUNDLAND	0	0	18	21
NEW BRUNSWICK	0	0	41	23
NOVA SCOTIA	0	0	125	713
PRINCE EDWARD ISLAND	0	0	2	7
NATIONAL PARKS	2	24	39	22,374
TOTALS	10	25	1,120	29,836

* 1 Hectare = 2.47 Acres

Predictive Services Discussion: An intensifying ridge of high pressure over northern Mexico will expand northward into the Southwest and Great Basin. This will allow very warm and dry conditions to develop. A compact area of low pressure will move east into the northern Great Plains and should bring wetting precipitation to the dry grasslands of eastern Montana and the Dakotas. Elsewhere across the west expect near normal conditions. Florida will see another increase in shower activity as a departing cold front moves southeast across the state. The interior of Alaska will see an increase in convection as a strong area of low pressure moves north into the northern Gulf of Alaska.

<https://www.predictiveservices.nifc.gov/outlooks/outlooks.htm>



HAZARD TREE – NO WORK ZONES (NWZ)

Felling Safety Category

Knowing when the exact time a given hazard tree (or compromised section) will fail is an extremely difficult, and is, in many cases, an unpredictable task. Given this fact, we need to manage firefighters' exposure to these hazards by creating a safe work area or NWZ. The size and extent of the NWZ must be determined by onsite conditions, such as terrain, lean, active fire in the tree and adjoining trees.

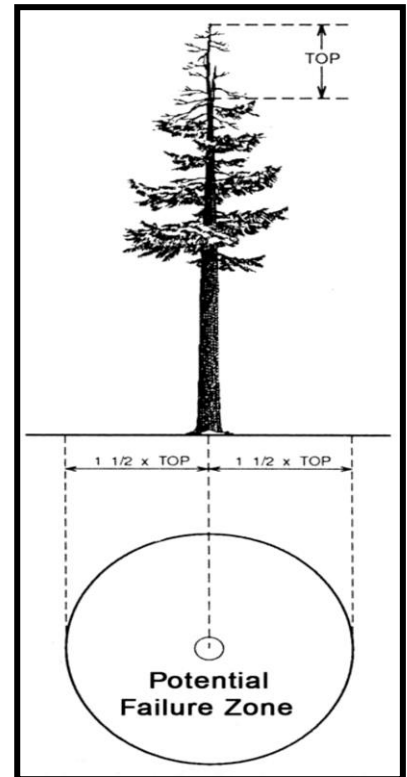
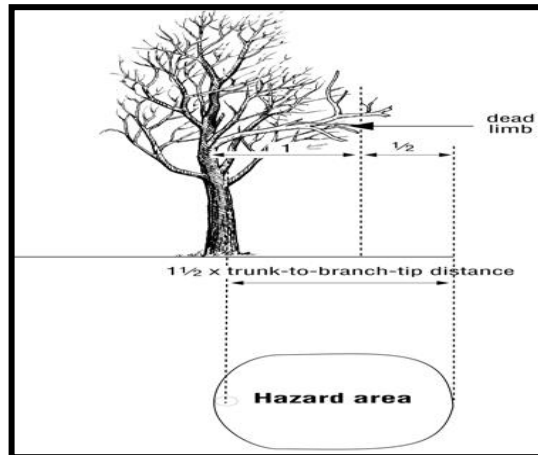
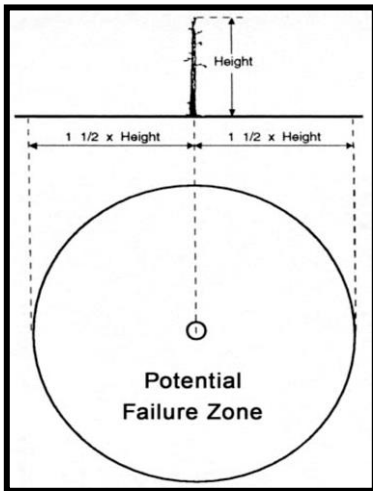
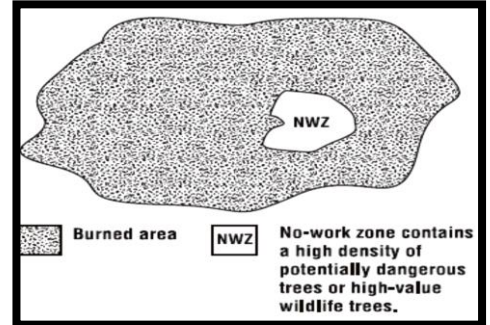
When an identified hazardous tree cannot be felled, then perform an assessment of which areas have too high a risk, and post a lookout to warn the personnel to stay clear of these areas while working in adjacent areas. If hazard still exists before leaving the area, flag the NWZ so that personnel entering the area will be able to recognize the hazard. Use the following failure zone illustrations as examples to help manage firefighter exposure to these identified

hazards. Also remember to include the possibility of the "Domino Effect" to surrounding trees.

References: Hazard Tree Assessor's Guide @ [Hazard Tree Safety Web Page](#)

Figure 1 – 1 1/2 X Height of snag **Figure 2 – 1 1/2 X trunk-to-branch-tip distance**

Figure 3 - 1-1/2 X length of dead top.



Have an idea? Have feedback? Share it.