

**National Interagency Coordination Center  
Incident Management Situation Report  
Monday, September 18, 2017 – 0530 MT  
National Preparedness Level 5**

**National Fire Activity**

Initial attack activity:	Light (64) new fires
New large incidents:	1
Large fires contained:	3
Uncontained large fires:**	20
Area Command Teams Committed:	1
NIMOs committed:	4
Type 1 IMTs committed:	9
Type 2 IMTs committed:	24

\*\*Uncontained large fires include only fires being managed under a full suppression strategy.

[Link](#) to Geographic Area daily reports.

Two hundred and forty-five soldiers from the 23<sup>rd</sup> Brigade Engineer Battalion and 1-23 Infantry Battalion based out of Fort Lewis, Washington are deployed in support of the Umpqua North Complex.

Active Incident Resource Summary						
GACC	Fires	Cumulative Acres	Crews	Engines	Helicopters	Total Personnel
AICC	0	0	0	0	0	0
NWCC	28	745,601	192	312	71	7,835
ONCC	10	217,045	82	145	39	3,528
OSCC	7	61,884	34	86	6	1,506
NRCC	41	699,707	60	240	42	4,020
GBCC	14	278,140	7	31	6	485
SWCC	3	1,446	1	8	0	80
RMCC	9	18,191	2	30	2	228
EACC	0	0	0	0	0	0
SACC	3	1,760	0	0	0	2
<b>Total</b>	<b>115</b>	<b>2,023,775</b>	<b>378</b>	<b>852</b>	<b>166</b>	<b>17,684</b>

### **Northwest Area (PL 5)**

New fires:	6
New large incidents:	1
Uncontained large fires:	17
Area Command teams committed:	1
NIMOs Committed:	1
Type 1 IMTs committed:	5
Type 2 IMTs committed:	10

**Eagle Creek**, Columbia River Gorge National Scenic Area. IMT 1 (Pierson). One mile south of Cascade Locks, OR. Timber. Minimal fire behavior with flanking, backing and creeping. Residences threatened. Road, trail and area closures in effect.

**Chetco Bar**, Rogue River - Siskiyou NF. IMT 1 (Lund) and IMT 2 (Gales). Sixteen miles west of Selma, OR. Timber and brush. Moderate fire behavior with flanking, backing and creeping. Structures threatened. Road, trail and area closures in effect.

**Norse Peak**, Okanogan - Wenatchee NF. IMT 1 (Livingston). IMT is also managing the American fire. Eleven miles west of Cliffdell, WA. Timber. Moderate fire behavior with backing, creeping and smoldering. Residences threatened. Evacuations, road, trail and area closures in effect.

**American**, Okanogan - Wenatchee NF. Eleven miles west of Cliffdell, WA. Timber. Moderate fire behavior with backing, creeping and smoldering. Residences threatened. Evacuations, road, trail and area closures in effect.

**Desolation**, Ochoco NF. Twenty miles northeast of Prineville, OR. Timber and brush. Moderate fire behavior with flanking and backing. Structures threatened. Road, trail and area closures in effect.

**Diamond Creek**, Okanogan - Wenatchee NF. NIMO (Houseman). Twenty-seven miles north of Winthrop, WA. Timber. Moderate fire behavior with single tree torching, flanking and backing. Structures threatened. Road, trail and area closures in effect.

**Umpqua North Complex**, (6 fires), Umpqua NF. IMT 2 (Rohrer). Fifty miles east of Roseburg, OR. Timber, brush and grass. Moderate fire behavior with single tree torching, flanking and backing. Structures threatened. Road, trail and area closures in effect.

**Miller Complex**, (4 fires), Rogue River - Siskiyou NF. Transfer of command from IMT 2 (Goff) back to the local unit will occur on 9/21. Seventeen miles east of Cave Junction, OR. Timber. Moderate fire behavior with isolated torching, flanking and creeping. Structures threatened. Road, trail and area closures in effect.

**Whitewater**, Willamette NF. IMT 2 (Rabe). Ten miles east of Idanha, OR. Timber and brush. Moderate fire behavior with flanking and backing. Structures threatened. Evacuations, road, trail and area closures in effect. Precipitation occurred over the fire area yesterday.

**Horse Creek Complex**, (5 fires), Willamette NF. IMT 1 (T. Kurth). IMT is also managing the Rebel fire. Seven miles south of Belknap Springs, OR. Timber. Moderate fire behavior with single tree torching, flanking and backing. Structures threatened. Evacuations, road, trail and area closures in effect. Precipitation occurred over the fire area yesterday.

**Rebel**, Willamette NF. Twenty-two miles north of Oakridge, OR. Timber. Moderate fire behavior with single tree torching, flanking and backing. Road, trail and area closures in effect. Precipitation occurred over the fire area yesterday.

**High Cascades Complex**, (4 fires), Rogue River - Siskiyou NF. IMT 2 (Sinclair), IMT 2 (Sheldon) and IMT 2 (Roide). IMT is also managing the Spruce Lake fire. Nine miles northeast of Prospect, OR. Timber. Moderate fire behavior with torching, backing and creeping. Structures threatened. Road, trail and area closures in effect.

**Spruce Lake**, Crater Lake NP. Nineteen miles northeast of Prospect, OR. Timber. Moderate fire behavior with single tree torching and uphill runs. Structures threatened. Trail and area closures in effect.

**Uno Peak**, Okanogan-Wenatchee NF. Transfer of command from IMT 2 (Ciraulo) back to the local unit will occur on 9/20. Sixteen miles northwest of Manson, WA. Timber. Minimal fire behavior with isolated torching, flanking and backing. Structures threatened. Road, trail and area closures in effect.

**Jones**, Willamette NF. IMT 2 (Knerr). IMT is also managing the Kelsey Creek fire. Ten miles northeast of Lowell, OR. Timber and grass. Moderate fire behavior with single tree torching and flanking. Structures threatened. Road, trail and area closures in effect. Precipitation occurred over the fire area yesterday.

**Kelsey Creek**, Willamette NF. Eleven miles east of Oakridge, OR. Timber. Minimal fire behavior. Road, trail and area closures in effect. Precipitation occurred over the fire area yesterday.

**Jolly Mountain**, Okanogan - Wenatchee NF. Transfer of command from IMT 1 (Schulte) back to the local unit will occur today. Thirteen miles northwest of Cle Elum, WA. Timber. Minimal fire behavior. Structures threatened. Evacuations, road, trail and area closures in effect.

**Sawmill Creek**, South Puget Sound Region, Washington DNR. Transfer of command from IMT 2 (Wakoski) to IMT 1 (Livingston) will occur tomorrow. Twenty-five miles west of Cle Elum, WA. Timber. Minimal fire behavior with backing, creeping and smoldering. Road, trail and area closures in effect. Precipitation occurred over the fire area yesterday. Reduction in acreage due to more accurate mapping.

**Milli**, Deschutes NF. Nine miles west of Sisters, OR. Timber. Minimal fire behavior. Residences threatened. Road, trail and area closures in effect.

**East Crater**, Gifford Pinchot NF. Ten miles northwest of Trout Lake, WA. Timber and grass. Minimal fire behavior.

**Horse Prairie**, Central Unit, Oregon Department of Forestry. Fifteen miles northwest of Canyonville, OR. Timber. Minimal fire behavior. Structures threatened. Road and area closures in effect.

**Crab Creek**, Spokane District Office, BLM. Twenty-eight miles northeast of Moses Lake, WA. Brush and grass. Last report unless new information is received.

Incident Name	Unit	Size		%	Ctn/ Comp	Est	Personnel		Resources			Strc Lost	\$\$ CTD	Origin Own
		Acres	Chge				Total	Chge	Crw	Eng	Heli			
Eagle Creek	OR-CGF	48,387	1,067	32	Comp	9/30	626	-321	16	23	7	4	18.1M	FS
Chetco Bar	OR-RSF	189,787	225	53	Ctn	10/15	1,580	-42	48	49	10	30	54M	FS
Norse Peak	WA-OWF	52,502	0	12	Comp	10/1	661	-65	14	26	5	1	16.7M	FS
American	WA-OWF	3,853	0	0	Comp	10/1	0	0	0	0	0	0	1.1M	FS
Desolation	OR-OCF	3,428	628	15	Ctn	10/14	220	6	7	12	4	0	950K	FS
Diamond Creek	WA-OWF	129,000	1,700	30	Comp	10/15	294	30	10	11	3	3	12.2M	FS
Umpqua North Complex	OR-UPF	43,139	0	38	Comp	9/30	617	-114	11	29	5	1	34.5M	FS
Miller Complex	OR-RSF	35,846	0	59	Comp	9/30	422	-28	10	20	3	0	24.9M	FS
Whitewater	OR-WIF	14,416	0	35	Comp	10/31	399	32	9	8	2	0	34.9M	FS
Horse Creek Complex	OR-WIF	32,567	0	0	Comp	9/30	375	9	8	18	4	0	6.6M	FS

Incident Name	Unit	Size		%	Ctn/ Comp	Est	Personnel		Resources			Strc Lost	\$\$ CTD	Origin Own
		Acres	Chge				Total	Chge	Crw	Eng	Heli			
Rebel	OR-WIF	8,653	0	20	Comp	9/30	101	-29	2	3	0	0	6.8M	FS
High Cascades Complex	OR-RSF	63,216	0	32	Ctn	10/15	772	-72	16	38	5	1	46.5M	FS
Spruce Lake	OR-CLP	15,826	0	22	Ctn	10/15	41	0	2	0	0	0	6.5M	NPS
Uno Peak	WA-OWF	8,726	0	20	Comp	10/15	240	-31	4	11	1	1	5.8M	FS
Jones	OR-WIF	9,833	0	53	Ctn	9/30	275	20	5	15	6	1	20.1M	FS
Kelsey Creek	OR-WIF	527	177	0	Comp	10/31	151	0	4	6	4	0	900K	FS
Jolly Mountain	WA-OWF	36,808	0	40	Ctn	10/15	348	-135	6	8	5	0	23.8M	FS
Sawmill Creek	WA-SPS	1,061	-37	0	Ctn	10/1	270	-20	8	4	2	0	3.6M	ST
Milli	OR-DEF	24,025	0	65	Ctn	10/1	27	0	0	4	0	0	16.5M	FS
East Crater	WA-GPF	483	0	0	Ctn	10/31	8	-19	0	1	0	0	454K	FS
Horse Prairie	OR-733S	16,436	0	90	Ctn	9/20	77	-4	2	4	3	2	16.3M	ST
Crab Creek	WA-SPD	500	---	0	Ctn	10/1	0	---	0	0	0	0	70K	BLM
* Poison Spring	WA-SES	450	---	100	Ctn	---	26	---	0	7	0	0	150K	ST

SES – Southeast Region, Washington DNR

#### **Northern California Area (PL 4)**

New fires: 20  
New large incidents: 0  
Uncontained large fires: 6  
Type 2 IMTs committed: 3

**Helena**, Shasta – Trinity NF. IMT 2 (Young). Five miles northwest of Junction City, CA. Timber and brush. Active fire behavior with group torching, flanking and backing. Structures threatened. Road, trail and area closures in effect. Reduction in acreage due to more accurate mapping.

**CA-KNF-006098 Complex**, (2 fires). Klamath NF. IMT 2 (Fogle). Ten miles northwest of Happy Camp, CA. Timber and brush. Moderate fire behavior with isolated torching, backing and flanking. Structures threatened. Road, trail and area closures in effect.

**Orleans Complex**, (4 fires). Six Rivers NF. IMT 2 (Coots). Twenty miles north of Orleans, CA. Timber and brush. Moderate fire behavior with flanking, backing and creeping. Structures threatened. Road, trail and area closures in effect.

**Salmon August Complex**, (3 fires). Klamath NF. IMT 2 (Bollier). Nine miles west of Etna, CA. Timber. Moderate fire behavior with flanking, backing and creeping. Structures threatened. Road, trail and area closures in effect.

**Berry**, Shasta – Trinity Unit, Cal Fire. Thirty-one miles southeast of Redding, CA. Medium logging slash and brush. Moderate fire behavior with flanking and backing.

**Skeleton**, Mendocino NF. Three miles east of Pillsbury, CA. Timber and brush. Last report unless new information is received.

Incident Name	Unit	Size		%	Ctn/ Comp	Est	Personnel		Resources			Strc Lost	\$\$ CTD	Origin Own
		Acres	Chge				Total	Chge	Crw	Eng	Heli			
Helena	CA-SHF	21,152	-106	55	Comp	10/1	666	-10	10	29	7	133	24.5M	FS

Incident Name	Unit	Size		%	Ctn/ Comp	Est	Personnel		Resources			Strc Lost	\$\$ CTD	Origin Own
		Acres	Chge				Total	Chge	Crw	Eng	Heli			
CA-KNF-006098 Complex	CA-KNF	98,920	270	34	Comp	10/10	669	0	14	23	7	0	38.1M	FS
Orleans Complex	CA-SRF	27,224	82	53	Comp	10/12	407	31	6	24	3	0	38.1M	FS
Salmon August Complex	CA-KNF	65,887	0	35	Comp	10/20	869	0	20	22	7	1	33.7M	FS
Berry	CA-SHU	600	100	23	Ctn	9/22	556	19	24	25	8	0	3.3M	ST
Skeleton	CA-MNF	200	---	75	Ctn	9/30	69	---	2	5	1	0	500K	FS

### **Northern Rockies Area (PL 4)**

New fires:	4
New large incidents:	0
Uncontained large fires:	5
Area Command teams committed:	1
Type 1 IMTs committed:	3
Type 2 IMTs committed:	6

Area Command Team (Stutler) is managing large fires in southwestern Montana.

**West Fork**, Kootenai NF. IMT 2 (Esperance). IMT is also managing the Moose Peak fire. Seven miles northwest of Libby, MT. Timber. Active fire behavior with torching, uphill runs and creeping. Structures threatened. Evacuations, road, trail and area closures in effect.

**Moose Peak**, Kootenai NF. Thirteen miles east of Trout Creek, MT. Timber. Active fire behavior with isolated torching, uphill runs and creeping. Structures threatened. Road and area closures in effect.

**Highway 200 Complex**, (4 fires), Lolo NF. IMT 2 (Leach). Nine miles northwest of Plains, MT. Timber. Moderate fire behavior with single tree torching, backing and creeping. Residences threatened. Road and area closures in effect.

**Caribou**, Kootenai NF. Transfer of command from IMT 2 (Pearson) back to the local unit will occur tomorrow. IMT is also managing the Gibraltar Ridge fire. Twenty-one miles northwest of Eureka, MT. Timber. Minimal fire behavior. Road, trail and area closures in effect.

**Gibraltar Ridge**, Kootenai NF. Seven miles east of Eureka, MT. Timber and grass. Minimal fire behavior. Residences threatened. Road, trail and area closures in effect.

**Sprague**, Glacier National Park. IMT 2 (Thompson). IMT is also managing the Adair Peak fire. Nine miles northeast of West Glacier, MT. Timber. Active fire behavior with single tree torching, flanking and backing. Structures threatened. Road, trail and area closures in effect.

**Adair Peak**, Glacier National Park. Eighteen miles north of West Glacier, MT. Timber. Active fire behavior with single tree torching, flanking and backing. Structures threatened. Road, trail and area closures in effect.

**Rice Ridge**, Lolo NF. IMT 1 (Poncin). IMT is also managing the Liberty fire. Six miles north of Seeley Lake, MT. Timber. Minimal fire behavior. Structures threatened. Road, trail and area closures in effect.

**Liberty**, Flathead Agency, BIA. Seventeen miles southeast of Arlee, MT. Timber. Minimal fire behavior. Structures threatened. Road, trail and area closures in effect.

**Lolo Peak**, Lolo NF. Transfer of command from IMT 1 (Turman) to IMT 2 (Almas) will occur tomorrow. Ten miles southwest of Lolo, MT. Timber. Moderate fire behavior with isolated torching, creeping and smoldering. Road, trail and area closures in effect.

**Meyers**, Beaverhead - Deerlodge NF. IMT 1 (Dueitt). IMT is also managing the Sapphire Complex. Twenty-five miles southwest of Philipsburg, MT. Timber. Minimal fire behavior. Road, trail and area closures in effect.

**Sapphire Complex**, (3 fires), Lolo NF. Fifteen miles southeast of Clinton, MT. Timber. Minimal fire behavior. Structures threatened. Road, trail and area closures in effect.

**Alice Creek**, Helena – Lewis and Clark NF. Transfer of command from IMT 1 (Martin) back to local unit will occur today. Fifteen miles northeast of Lincoln, MT. Timber and short grass. Minimal fire behavior. Road, trail and area closures in effect.

**Coolwater Complex**, (3 fires), Nez Perce – Clearwater NF. IMT 2 (Goldman). Fifteen miles east of Kooskia, ID. Timber and short grass. Minimal fire behavior with backing, creeping and smoldering. Structures threatened. Road and trail closures in effect.

**Blacktail**, Helena – Lewis and Clark NF. Twenty-two miles southwest of Harlowton, MT. Timber, brush and tall grass. Minimal fire behavior.

Incident Name	Unit	Size		%	Ctn/ Comp	Est	Personnel		Resources			Strc Lost	\$\$ CTD	Origin Own
		Acres	Chge				Total	Chge	Crw	Eng	Heli			
West Fork	MT-KNF	19,497	1,454	33	Comp	10/7	396	80	7	19	2	0	6.5M	FS
Moose Peak	MT-KNF	12,624	142	11	Comp	10/30	158	-13	2	12	0	0	2.6M	FS
Highway 200 Complex	MT-LNF	47,118	566	18	Comp	10/15	538	111	10	28	17	0	10.7M	FS
Caribou	MT-KNF	24,753	547	50	Comp	10/30	272	-38	6	11	2	40	8.9M	FS
Gibraltar Ridge	MT-KNF	12,938	213	27	Comp	10/31	42	-5	0	7	1	1	9.6M	FS
Sprague	MT-GNP	16,790	795	60	Comp	11/1	171	2	1	16	2	1	5.3M	NPS
Adair Peak	MT-GNP	4,034	660	50	Comp	11/1	4	0	0	0	0	0	43K	NPS
Rice Ridge	MT-LNF	160,170	4,270	61	Comp	10/15	495	-60	4	22	2	0	44.8M	FS
Liberty	MT-FHA	28,689	847	95	Comp	10/15	197	-6	5	10	2	1	20.1M	BIA
Lolo Peak	MT-LNF	53,753	291	69	Comp	10/31	451	-11	10	14	4	10	46.9M	FS
Meyers	MT-BDF	62,034	0	83	Ctn	10/21	241	-22	0	9	3	1	31.7M	FS
Sapphire Complex	MT-LNF	43,733	0	90	Comp	10/31	97	-17	1	13	0	16	36M	FS
Alice Creek	MT-HLF	29,252	0	80	Comp	10/2	138	0	0	3	1	4	13.2M	FS
Coolwater Complex	ID-NCF	3,264	146	0	Comp	10/23	114	3	1	6	1	0	1.6M	FS
Blacktail	MT-HLF	5,351	0	25	Ctn	10/20	101	1	2	7	2	0	625K	FS

**Southern Area (PL 4)**

New fires: 3  
 New large incidents: 0  
 Uncontained large fires: 0  
 NIMO's Committed: 1  
 Type 2 IMTs Committed: 5

**Hurricane Irma**, Florida Forest Service and El Yunque National Forest. Affected area encompasses much of the state of Florida and other United States territories in the Region. Florida Forest Service IMT 2 (Kern) has mobilized to Buckingham, FL to manage a receiving and distribution center. Florida Forest Service IMT 2 (Mousel) has mobilized to Tampa Bay, FL for damage and rapid needs assessment. IMT 2 (Wilkins) has mobilized to the El Yunque National Forest in Puerto Rico for damage assessment and debris removal of administrative sites. FDNY IMT 2 (Berube) has mobilized to Homestead, FL to manage a receiving and distribution center. NIMO (Quesinberry) is mobilizing to the U.S. Virgin Islands.

**Hurricane Harvey**, Texas A&M Forest Service. Affected area encompasses much of the Texas and Louisiana Gulf Coast. Texas IMT 2 (Hanneman) has mobilized to College Station, TX to assist with coordinating city and county response efforts.

Incident Name	Unit	Size		%	Ctn/ Comp	Est	Personnel		Resources			Strc Lost	\$\$ CTD	Origin Own
		Acres	Chge				Total	Chge	Crw	Eng	Heli			
Hurricane Irma	FL-FLS	N/A	---	N/A	N/A	---	129	-357	3	0	0	0	NR	ST
Hurricane Harvey	TX-TXS	N/A	---	N/A	N/A	---	225	0	1	23	0	0	NR	ST

**Southern California Area (PL 3)**

New fires: 13  
 New large incidents: 0  
 Uncontained large fires: 1  
 Type 1 IMTs Committed: 1

**Pier**, Sequoia NF. Transfer of command from IMT 1 (Minton) back to the local unit will occur today. Seven miles east of Springville, CA. Timber and brush. Moderate fire behavior with uphill runs, backing and creeping. Residences threatened. Road, trail and area closures in effect.

Incident Name	Unit	Size		%	Ctn/ Comp	Est	Personnel		Resources			Strc Lost	\$\$ CTD	Origin Own
		Acres	Chge				Total	Chge	Crw	Eng	Heli			
Pier	CA-SQF	36,556	3,537	90	Ctn	9/20	1,109	-230	23	72	4	2	36.5M	FS

**Great Basin Area (PL 3)**

New fires: 13  
 New large incidents: 0  
 Uncontained large fires: 0  
 NIMOs Committed: 2

**Highline**, Payette NF. NIMO (Reinarz). Twenty-five miles northeast of Warren, ID. Timber. Minimal fire behavior. Trail and area closures in effect.

**Bearskin**, Boise NF. Transfer of command from NIMO (Hahnenberg) back to the local unit will occur today. Twenty-one miles northeast of Lowman, ID. Timber. Moderate fire behavior with single tree torching and backing. Area closures in effect. Last report unless significant activity occurs.

Incident Name	Unit	Size		%	Ctn/ Comp	Est	Personnel		Resources			Strc Lost	\$\$ CTD	Origin Own
		Acres	Chge				Total	Chge	Crw	Eng	Heli			
Highline	ID-PAF	84,619	0	0	Comp	10/15	68	-2	1	0	1	0	2.6M	FS
Bearskin	ID-BOF	30,251	107	10	Comp	10/15	87	-28	3	3	0	0	2.6M	FS
Thacker	NV-WID	252	0	100	Ctn	---	0	-37	0	0	0	0	250K	BLM

WID - Winnemucca District Office, BLM

### **Rocky Mountain Area (PL 2)**

New fires: 2  
New large incidents: 0  
Uncontained large fires: 1

**Beaver**, South Dakota, Division of Wildland Fire. Four miles east of Pringle, SD. Timber and grass. Minimal fire behavior. Residences threatened. Reduction in acreage due to more accurate mapping.

Incident Name	Unit	Size		%	Ctn/ Comp	Est	Personnel		Resources			Strc Lost	\$\$ CTD	Origin Own
		Acres	Chge				Total	Chge	Crw	Eng	Heli			
Beaver	SD-SDS	330	-70	90	Ctn	UNK	33	-2	1	3	0	0	1.1M	ST

### **Southwest Area (PL 1)**

New fires: 2  
New large incidents: 0  
Uncontained large fires: 0

Incident Name	Unit	Size		%	Ctn/ Comp	Est	Personnel		Resources			Strc Lost	\$\$ CTD	Origin Own
		Acres	Chge				Total	Chge	Crw	Eng	Heli			
Draper	AZ-IMR	876	0	100	Ctn	---	55	-2	1	4	0	0	185K	FWS

IMR - Imperial National Wildlife Refuge



**Fires and Acres Yesterday (by Protection):**

<b>Area</b>		<b>BIA</b>	<b>BLM</b>	<b>FWS</b>	<b>NPS</b>	<b>ST/OT</b>	<b>USFS</b>	<b>TOTAL</b>
Alaska Area	FIRES	0	0	0	0	0	0	<b>0</b>
	ACRES	0	0	0	0	0	0	<b>0</b>
Northwest Area	FIRES	1	0	0	0	4	1	<b>6</b>
	ACRES	1	0	0	0	5	0	<b>6</b>
Northern California Area	FIRES	0	0	0	0	18	2	<b>20</b>
	ACRES	0	0	0	0	7	1,880	<b>1,887</b>
Southern California Area	FIRES	0	0	0	0	10	3	<b>13</b>
	ACRES	0	0	0	0	0	3,754	<b>3,754</b>
Northern Rockies Area	FIRES	0	0	0	0	2	2	<b>4</b>
	ACRES	1,314	0	0	0	97	6,849	<b>8,260</b>
Great Basin Area	FIRES	0	1	0	0	7	5	<b>13</b>
	ACRES	0	700	0	0	2	108	<b>810</b>
Southwest Area	FIRES	0	0	0	0	0	2	<b>2</b>
	ACRES	0	0	0	0	0	0	<b>0</b>
Rocky Mountain Area	FIRES	0	0	0	0	0	2	<b>2</b>
	ACRES	0	0	0	0	0	0	<b>0</b>
Eastern Area	FIRES	0	0	0	0	0	1	<b>1</b>
	ACRES	0	0	0	0	0	1	<b>1</b>
Southern Area	FIRES	0	0	0	0	3	0	<b>3</b>
	ACRES	0	0	0	0	7	0	<b>7</b>
<b>TOTAL FIRES:</b>		<b>1</b>	<b>1</b>	<b>0</b>	<b>0</b>	<b>44</b>	<b>18</b>	<b>64</b>
<b>TOTAL ACRES:</b>		<b>1,315</b>	<b>700</b>	<b>0</b>	<b>0</b>	<b>118</b>	<b>12,592</b>	<b>14,725</b>

**Fires and Acres Year-to-Date (by Protection):**

<b>Area</b>		<b>BIA</b>	<b>BLM</b>	<b>FWS</b>	<b>NPS</b>	<b>ST/OT</b>	<b>USFS</b>	<b>TOTAL</b>
Alaska Area	FIRES	0	170	0	0	172	13	<b>355</b>
	ACRES	0	571,516	0	0	81,345	1	<b>652,862</b>
Northwest Area	FIRES	182	223	30	28	1,412	1,252	<b>3,127</b>
	ACRES	11,912	212,998	20,980	5,358	26,539	529,746	<b>807,533</b>
Northern California Area	FIRES	78	73	5	13	2,448	870	<b>3,487</b>
	ACRES	117	39,891	70	37	34,788	327,763	<b>402,666</b>
Southern California Area	FIRES	162	68	2	43	3,201	443	<b>3,919</b>
	ACRES	641	36,532	0	10,951	214,069	94,118	<b>356,311</b>
Northern Rockies Area	FIRES	646	102	19	29	1,432	671	<b>2,899</b>
	ACRES	57,330	358,073	1,199	21,742	278,442	745,447	<b>1,462,233</b>
Great Basin Area	FIRES	35	986	4	37	2,447	437	<b>3,946</b>
	ACRES	56,328	1,242,352	2	38	469,303	218,120	<b>1,986,143</b>
Southwest Area	FIRES	691	227	17	42	689	889	<b>2,555</b>
	ACRES	45,894	23,394	1,027	1,389	114,024	355,545	<b>541,273</b>
Rocky Mountain Area	FIRES	710	338	8	24	971	377	<b>2,428</b>
	ACRES	9,939	48,403	354	259	562,701	13,438	<b>635,094</b>
Eastern Area	FIRES	343	0	13	14	3,346	294	<b>4,010</b>
	ACRES	696	0	19	129	17,003	3,109	<b>20,956</b>
Southern Area	FIRES	302	471	47	27	21,721	375	<b>22,943</b>
	ACRES	43,263	6,536	154,024	54,654	1,341,811	26,087	<b>1,626,375</b>
<b>TOTAL FIRES:</b>		<b>3,149</b>	<b>2,658</b>	<b>145</b>	<b>257</b>	<b>37,839</b>	<b>5,621</b>	<b>49,669</b>
<b>TOTAL ACRES:</b>		<b>226,120</b>	<b>2,539,695</b>	<b>177,675</b>	<b>94,557</b>	<b>3,140,025</b>	<b>2,313,374</b>	<b>8,491,446</b>

<b>Ten Year Average Fires (2007 – 2016 as of today)</b>	<b>52,851</b>
<b>Ten Year Average Acres (2007 – 2016 as of today)</b>	<b>5,774,397</b>

**Prescribed Fires and Acres Yesterday (by Ownership):**

Area		BIA	BLM	FWS	NPS	ST/OT	USFS	TOTAL
Alaska Area	FIRES	0	0	0	0	0	0	0
	ACRES	0	0	0	0	0	0	0
Northwest Area	FIRES	0	0	0	0	0	0	0
	ACRES	0	0	0	0	0	0	0
Northern California Area	FIRES	0	0	0	0	0	0	0
	ACRES	0	0	0	0	0	0	0
Southern California Area	FIRES	0	0	0	0	0	0	0
	ACRES	0	0	0	0	0	0	0
Northern Rockies Area	FIRES	0	0	0	0	0	0	0
	ACRES	0	0	0	0	0	0	0
Great Basin Area	FIRES	0	0	0	0	0	0	0
	ACRES	0	0	0	0	0	0	0
Southwest Area	FIRES	0	0	0	0	0	0	0
	ACRES	0	0	0	0	0	0	0
Rocky Mountain Area	FIRES	0	0	0	0	1	0	1
	ACRES	0	0	0	0	0	0	0
Eastern Area	FIRES	0	0	0	0	0	0	0
	ACRES	0	0	0	0	0	0	0
Southern Area	FIRES	0	0	0	0	8	0	8
	ACRES	0	0	0	0	66	0	66
TOTAL FIRES:		0	0	0	0	9	0	9
TOTAL ACRES:		0	0	0	0	66	0	66

**Prescribed Fires and Acres Year-to-Date (by Ownership):**

<b>Area</b>		<b>BIA</b>	<b>BLM</b>	<b>FWS</b>	<b>NPS</b>	<b>ST/OT</b>	<b>USFS</b>	<b>TOTAL</b>
Alaska Area	FIRES	0	0	0	0	6	2	8
	ACRES	0	0	0	0	64,850	100	64,950
Northwest Area	FIRES	6	11	4	1	0	70	92
	ACRES	1,782	1,336	4,761	38	0	11,523	19,440
Northern California Area	FIRES	1	5	6	11	0	89	112
	ACRES	20	654	239	258	0	9,671	10,842
Southern California Area	FIRES	0	3	5	3	0	152	163
	ACRES	0	62	464	504	0	4,252	5,282
Northern Rockies Area	FIRES	6	13	42	6	11	93	171
	ACRES	462	3,820	18,690	752	514	6,413	30,651
Great Basin Area	FIRES	3	18	5	6	33	63	128
	ACRES	24	1,628	933	43	803	12,765	16,196
Southwest Area	FIRES	22	33	4	5	5	97	166
	ACRES	3,791	46,871	4,952	1,639	6,105	61,661	125,019
Rocky Mountain Area	FIRES	23	34	37	10	80	94	278
	ACRES	1,032	2,963	18,305	2,370	3,279	38,389	66,338
Eastern Area	FIRES	51	0	169	22	1,200	179	1,621
	ACRES	26,679	0	26,117	6,148	97,982	64,962	221,888
Southern Area	FIRES	48	0	123	28	64,034	676	64,909
	ACRES	6,894	0	94,960	133,644	1,516,237	637,775	2,389,510
<b>TOTAL FIRES:</b>		<b>160</b>	<b>117</b>	<b>395</b>	<b>92</b>	<b>65,369</b>	<b>1,515</b>	<b>67,648</b>
<b>TOTAL ACRES:</b>		<b>40,684</b>	<b>57,334</b>	<b>169,421</b>	<b>145,396</b>	<b>1,689,770</b>	<b>847,511</b>	<b>2,950,116</b>

\*\*\* **Changes in some agency YTD acres reflect more accurate mapping or reporting adjustments.**

\*\*\*Additional wildfire information is available through the Geographic Areas at <http://gacc.nifc.gov/>

### Canada Fires and Hectares

PROVINCES	FIRES YESTERDAY	HECTARES YESTERDAY	FIRES YEAR- TO-DATE	HECTARES YEAR-TO-DATE
BRITISH COLUMBIA	2	3,784	1,247	1,196,631
YUKON TERRITORY	0	0	115	330,326
ALBERTA	1	0	1,145	45,398
NORTHWEST TERRITORY	0	0	252	1,028,766
SASKATCHEWAN	1	0	329	383,144
MANITOBA	1	0	529	169,407
ONTARIO	1	425	735	94,772
QUEBEC	0	0	282	34,020
NEWFOUNDLAND	0	0	67	696
NEW BRUNSWICK	3	1	190	114
NOVA SCOTIA	0	0	162	725
PRINCE EDWARD ISLAND	0	0	4	7
NATIONAL PARKS	1	0	164	100,733
TOTALS	10	4,210	5,221	3,384,740

\* 1 Hectare = 2.47 Acres

### Predictive Services Discussion:

A large, strong, and cold low pressure system will move into the Pacific Northwest, Northern California, and the Northern Rockies bringing widespread rain and mountain snow along with breezy winds rotating counterclockwise around the low pressure area. To the south, across the southern half of the Great Basin and California, a windy southwesterly flow will develop and will create pockets of critical fire weather conditions despite having only marginally low afternoon humidity levels. The breezy flow will continue east across the Great Plains toward the Great Lakes. Meanwhile off the East Coast, Jose will continue to spin a few hundred miles off the Jersey Shore.

<http://www.predictiveservices.nifc.gov/outlooks/outlooks.htm>



# HAZARD TREE – NO WORK ZONES (NWZ)

*Felling Safety Category*

Knowing when the exact time a given hazard tree (or compromised section) will fail is an extremely difficult, and is, in many cases, an unpredictable task. Given this fact, we need to manage firefighters' exposure to these hazards by creating a safe work area or NWZ. The size and extent of the NWZ must be determined by onsite conditions, such as terrain, lean, active fire in the tree and adjoining trees.

When an identified hazardous tree cannot be felled, then perform an assessment of which areas have too high a risk, and post a lookout to warn the personnel to stay clear of these areas while working in adjacent areas. If hazard still exists before leaving the area, flag the NWZ so that personnel entering the area will be able to recognize the hazard. Use the following failure zone illustrations as examples to help manage firefighter exposure to these identified hazards. Also remember to include the possibility of the "Domino Effect" to surrounding trees.

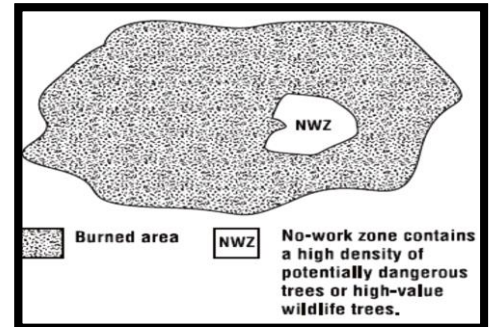
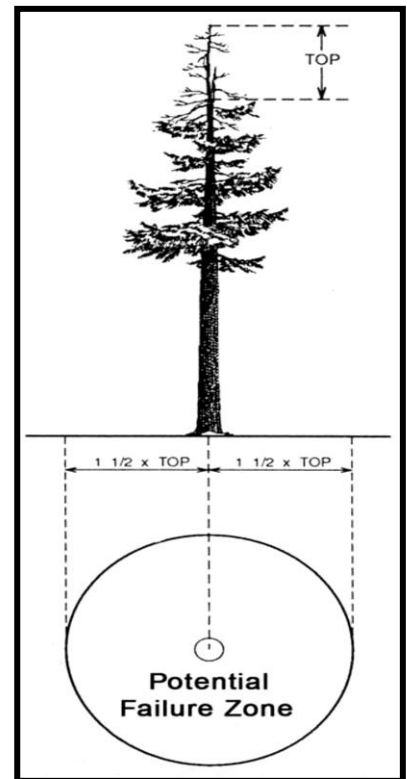
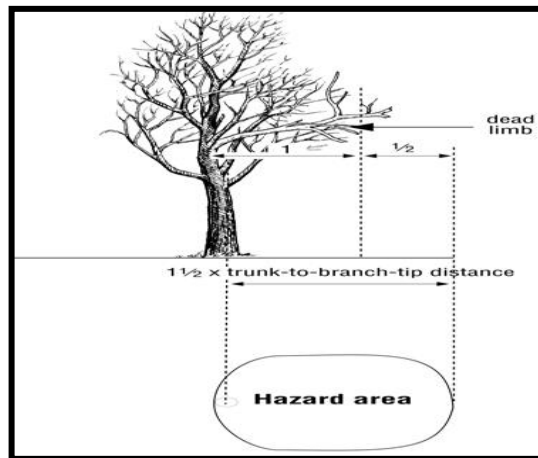
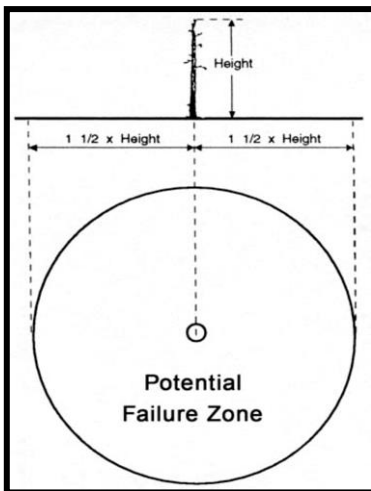


Figure 1 –  $1\frac{1}{2}$  X Height of snag

Figure 2 –  $1\frac{1}{2}$  X trunk-to-branch-tip distance

Figure 3 -  $1\frac{1}{2}$  X length of dead top.



References: Hazard Tree Assessor's Guide @ [Hazard Tree Safety Web Page](#)

Have an idea? Have feedback? Share it.