

**National Interagency Coordination Center
Incident Management Situation Report
Tuesday, June 5, 2018 – 0530 MT
National Preparedness Level 2**

National Fire Activity

Initial Attack Activity:	Light (148) new fires
New large incidents:	6
Large fires contained:	2
Uncontained large fires:**	11
Area Command teams committed:	0
NIMOs committed:	0
Type 1 IMTs committed:	1
Type 2 IMTs committed:	3

Nationally, there is 1 large fire being managed under a strategy other than full suppression.

**Uncontained large fires include only fires being managed under a full suppression strategy.

[Link](#) to Geographic Area daily reports.

Active Incident Resource Summary						
GACC	Incidents	Cumulative Acres	Crews	Engines	Helicopters	Total Personnel
AICC	1	116	3	0	0	70
NWCC	2	2,370	1	10	0	65
ONCC	1	484	0	5	0	17
OSCC	2	1,575	18	66	9	731
NRCC	0	0	0	0	0	0
GBCC	2	3,571	4	5	2	149
SWCC	10	81,201	41	83	18	1,706
RMCC	3	4,073	11	16	7	460
EACC	1	818	0	0	0	7
SACC	5	91,493	0	8	0	43
Total	27	185,701	78	193	36	3,248

Southwest Area (PL 3)

New fires:	37
New large incidents:	2
Uncontained large fires:	4
Type 1 IMTs committed:	1
Type 2 IMTs committed:	3

Ute Park, Cimarron District, New Mexico State Forestry. IMT 1 (Day). One mile east of Ute Park, NM. Timber, brush and short grass. Moderate fire behavior with backing, creeping and smoldering. Numerous structures threatened. Evacuations, road, area and trail closures in effect.

Buzzard, Gila NF. IMT 2 (Millert). Ten miles east of Reserve, NM. Timber. Moderate fire behavior with single-tree torching, flanking and backing. Structures threatened. Road, area and trail closures in effect.

* **377**, Apache-Sitgreaves NF. IMT 2 (Sinclair) mobilizing. Five miles northeast of Heber, AZ. Timber and tall grass. Extreme fire behavior with wind-driven runs, torching and flanking. Residences threatened. Road closures in effect.

* **Sawmill**, Navajo Region, BIA. Ten miles north of Ft. Defiance, AZ. Timber and brush. Active fire behavior with wind-driven runs, single-tree torching and smoldering. Residences threatened.

Incident Name	Unit	Size		%	Ctn/Comp	Est	Personnel		Resources			Strc Lost	\$\$ CTD	Origin Own
		Acres	Chge				Total	Chge	Crw	Eng	Heli			
Ute Park	NM-N2S	36,664	581	25	Ctn	7/15	598	100	15	29	8	14	2.8M	ST
Buzzard	NM-GNF	34,709	2,368	49	Ctn	6/21	561	-22	10	17	5	0	8.5M	FS
* 377	AZ-ASF	1,500	---	0	Ctn	6/18	180	---	6	7	0	0	150K	FS
* Sawmill	AZ-NAA	600	---	20	Ctn	6/9	116	---	3	9	1	0	1.5M	BIA
Large Fires Being Managed With a Strategy Other Than Full Suppression Without a Type 1 or 2 IMT Assigned														
Kellar	NM-LNF	5,750	0	90	Comp	UNK	44	-48	1	2	1	0	1.3M	FS

LNF – Lincoln NF

Rocky Mountain Area (PL 2)

New fires:	12
New large incidents:	0
Uncontained large fires:	1
Type 2 IMTs committed	1

416, San Juan NF. IMT 2 (Esperance). Thirteen miles north of Durango, CO. Timber and brush. Active fire behavior with group torching, backing and spotting. Residences threatened. Evacuations, road, area and trail closures in effect.

Incident Name	Unit	Size		%	Ctn/Comp	Est	Personnel		Resources			Strc Lost	\$\$ CTD	Origin Own
		Acres	Chge				Total	Chge	Crw	Eng	Heli			
416	CO-SJF	2,402	147	10	Ctn	6/30	416	32	10	15	6	0	1.7M	FS

Great Basin Area (PL 1)

New fires:	8
New large incidents:	0
Uncontained large fires:	2

Chaves, Central Lyon County Fire Protection District. Four miles east of Dayton, NV. Brush and short grass. Active fire behavior with wind-driven runs and backing. Structures threatened. Road and area closures in effect.

Pine Ridge, Vernal Field Office, BLM. Fourteen miles northwest of Vernal, UT. Timber, brush and short grass. No new information.

Incident Name	Unit	Size		%	Ctn/Comp	Est	Personnel		Resources			Strc Lost	\$\$ CTD	Origin Own
		Acres	Chge				Total	Chge	Crw	Eng	Heli			
Chaves	NV-CLCX	3,050	2,650	75	Ctn	6/5	145	7	4	4	2	0	250K	C&L
Pine Ridge	UT-VLD	521	---	80	Ctn	6/20	4	---	0	1	0	0	723K	BLM

Southern California Area (PL 2)

New fires: 39
 New large incidents: 1
 Uncontained large fires: 1

* **Stone**, Angeles NF. Three miles northeast of Agua Dolce, CA. Short grass and brush. Minimal fire behavior. Numerous structures threatened. Evacuations, road and trail closures in effect.

Incident Name	Unit	Size		%	Ctn/Comp	Est	Personnel		Resources			Strc Lost	\$\$ CTD	Origin Own
		Acres	Chge				Total	Chge	Crw	Eng	Heli			
* Stone	CA-ANF	1,400	---	30	Ctn	6/8	250	---	5	17	8	0	500K	FS

Alaska Area (PL 2)

New fires: 5
 New large incidents: 1
 Uncontained large fires: 1

* **Livingston**, Fairbanks Area, Alaska DOF. Twenty-four miles southwest of Fairbanks, AK. Timber. Minimal fire behavior with smoldering, creeping and isolated torching. Residences threatened.

Incident Name	Unit	Size		%	Ctn/Comp	Est	Personnel		Resources			Strc Lost	\$\$ CTD	Origin Own
		Acres	Chge				Total	Chge	Crw	Eng	Heli			
* Livingston	AK-FAS	116	---	50	Ctn	6/9	70	---	3	0	0	5	23K	ST

Northwest Area (PL 1)

New fires: 8
 New large incidents: 1
 Uncontained large fires: 1

* **Les Blair**, Washington State Fire Marshal's Office, Washington DNR. Eight miles south of Finley, WA. Brush and grass. Active fire behavior with wind-driven and uphill runs.

Incident Name	Unit	Size		%	Ctn/Comp	Est	Personnel		Resources			Strc Lost	\$\$ CTD	Origin Own
		Acres	Chge				Total	Chge	Crw	Eng	Heli			
* Les Blair	WA-WFS	500	---	80	Ctn	6/5	44	---	1	5	0	0	50K	ST
Buffalo	WA-SES	1,870	1,869	100	Ctn	---	21	-45	0	5	0	0	100K	ST

SES – Southeast Region, Washington DNR

Southern Area (PL 1)

New fires: 15
 New large incidents: 1
 Uncontained large fires: 1

* **Monday**, Texas A&M Forest Service. Started on private land 15 miles northwest of Ozona, TX. Brush and tall grass. Active fire behavior.

Incident Name	Unit	Size		%	Ctn/Comp	Est	Personnel		Resources			Strc Lost	\$\$ CTD	Origin Own
		Acres	Chge				Total	Chge	Crw	Eng	Heli			
* Monday	TX-TXS	725	---	15	Ctn	6/7	25	---	0	4	0	0	1K	PRI

Large Fires Being Managed With a Strategy Other Than Full Suppression Without a Type 1 or 2 IMT Assigned														
Tye River	VA-VAF	2,057	0	100	Comp	---	0	-5	0	0	0	0	350K	FS

VAF – George Washington & Jefferson NF

Fires and Acres Yesterday (by Protection):

Area		BIA	BLM	FWS	NPS	ST/OT	USFS	TOTAL
Alaska Area	FIRES	0	2	0	0	3	0	5
	ACRES	0	2	0	0	170	0	172
Northwest Area	FIRES	0	2	0	0	5	1	8
	ACRES	0	78	0	0	4	0	82
Northern California Area	FIRES	0	0	0	0	16	4	20
	ACRES	0	0	0	0	53	0	53
Southern California Area	FIRES	0	1	0	0	38	0	39
	ACRES	0	0	0	0	119	0	119
Northern Rockies Area	FIRES	2	0	0	0	1	1	4
	ACRES	0.1	0	0	0	1	0	1.1
Great Basin Area	FIRES	0	3	0	0	3	2	8
	ACRES	0	2	0	0	2,665	3	2,670
Southwest Area	FIRES	9	12	0	1	2	13	37
	ACRES	201	1	0	0	581	3,132	3,915
Rocky Mountain Area	FIRES	3	1	0	0	1	7	12
	ACRES	0	0	0	0	0	30	30
Eastern Area	FIRES	0	0	0	0	0	0	0
	ACRES	0	0	0	0	0	0	0
Southern Area	FIRES	0	0	0	0	15	0	15
	ACRES	0	0	0	0	101	0	101
TOTAL FIRES:		14	21	0	1	84	28	148
TOTAL ACRES:		201	83	0	0	3,694	3,165	7,143

Fire and Acres Year-to-Date (by Protection):

Area		BIA	BLM	FWS	NPS	ST/OT	USFS	TOTAL
Alaska Area	FIRES	0	16	0	0	74	8	98
	ACRES	0	5	0	0	364	57	426
Northwest Area	FIRES	45	30	5	1	249	73	403
	ACRES	429	315	1,507	0	578.8	28	2,857.8
Northern California Area	FIRES	4	8	0	0	601	73	686
	ACRES	1	10	0	0	1,415	461	1,887
Southern California Area	FIRES	11	8	2	4	1,167	80	1,272
	ACRES	19	42	3	252	8,505	122	8,943
Northern Rockies Area	FIRES	330	1	0	0	72	26	429
	ACRES	2,344.1	1	0	0	918	23	3,286.1
Great Basin Area	FIRES	7	110	2	10	179	39	347
	ACRES	87	1,739.3	0	35	6,724	191	8,776.3
Southwest Area	FIRES	410	100	4	15	472	357	1,358
	ACRES	28,663	2,121	215	3,289	250,348	81,533.1	366,169.1
Rocky Mountain Area	FIRES	127	50	6	7	275	102	567
	ACRES	2,194	2,143	1,712	24	187,910	3,820	197,803
Eastern Area	FIRES	428	0	4	19	2,955	304	3,710
	ACRES	4,130	0	22	185	17,191	7,162	28,690
Southern Area	FIRES	392	67	28	32	14,931	254	15,704
	ACRES	115,064	310	2,721	18,869	961,302	23,571	1,121,837
TOTAL FIRES:		1,754	390	51	88	20,975	1,316	24,574
TOTAL ACRES:		152,931	6,686	6,180	22,654	1,435,255	116,968	1,740,675

Ten Year Average Fires (2008 – 2017 as of today)	25,930
Ten Year Average Acres (2008 – 2017 as of today)	135,619

Prescribed Fires and Acres Yesterday (by Ownership):

Area		BIA	BLM	FWS	NPS	ST/OT	USFS	TOTAL
Alaska Area	FIRES	0	0	0	0	0	0	0
	ACRES	0	0	0	0	0	0	0
Northwest Area	FIRES	0	0	0	0	0	0	0
	ACRES	0	0	0	0	0	0	0
Northern California Area	FIRES	0	0	0	0	0	1	1
	ACRES	0	0	0	0	0	150	150
Southern California Area	FIRES	0	0	0	0	0	1	1
	ACRES	0	0	0	0	0	1,000	1,000
Northern Rockies Area	FIRES	0	0	0	0	0	0	0
	ACRES	0	0	0	0	0	0	0
Great Basin Area	FIRES	0	0	0	0	0	0	0
	ACRES	0	0	0	0	0	2	2
Southwest Area	FIRES	0	0	0	0	0	0	0
	ACRES	0	0	0	0	0	0	0
Rocky Mountain Area	FIRES	0	0	0	0	0	0	0
	ACRES	0	0	0	0	0	0	0
Eastern Area	FIRES	0	0	0	0	0	0	0
	ACRES	0	0	0	0	0	0	0
Southern Area	FIRES	0	0	0	0	0	1	1
	ACRES	0	0	0	0	0	56	56
TOTAL FIRES:		0	0	0	0	0	3	3
TOTAL ACRES:		0	0	0	0	0	1,208	1,208

Prescribed Fires and Acres Year-to-Date (by Ownership)

Areas		BIA	BLM	FWS	NPS	ST/OT	USFS	TOTAL
Alaska Area	FIRES	0	0	3	0	11	1	15
	ACRES	0	0	56	0	36,158	70	36,284
Northwest Area	FIRES	25	27	9	7	0	162	230
	ACRES	2,472	5,483	4,497	414	0	45,735	58,601
Northern California Area	FIRES	0	3	8	12	0	121	144
	ACRES	0	1,792	7,444	438	0	17,698	27,372
Southern California Area	FIRES	0	2	3	2	0	123	130
	ACRES	0	90	405	48	0	11,923	12,466
Northern Rockies Area	FIRES	9	13	39	3	4	101	169
	ACRES	2,976	12,437	10,191	12,203	257	13,275	51,339
Great Basin Area	FIRES	2	18	2	4	32	71	129
	ACRES	75	2,239	40	67	2,420	23,073	27,914
Southwest Area	FIRES	10	15	6	4	1	95	131
	ACRES	1,676	12,963	194	836	51	70,035	85,755
Rocky Mountain Area	FIRES	11	37	22	9	37	110	226
	ACRES	223	3,936	14,960	263	8,978	45,339	73,699
Eastern Area	FIRES	57	0	148	29	991	225	1,450
	ACRES	31,884	0	23,483	7,669	84,987	70,219	218,242
Southern Area	FIRES	68	0	141	33	56,872	938	58,052
	ACRES	18,760	0	117,763	106,832	2,290,131	947,492	3,480,978
TOTAL FIRES:		182	115	381	103	57,948	1,947	60,676
TOTAL ACRES:		58,066	38,940	179,033	128,770	2,422,982	1,244,859	4,072,650

*** **Changes in some agency YTD acres reflect more accurate mapping or reporting adjustments.**

***Additional wildfire information is available through the Geographic Areas at <http://gacc.nifc.gov/>

Canadian Fires and Hectares

PROVINCES	FIRES YESTERDAY	HECTARES YESTERDAY	FIRES YEAR-TO- DATE	HECTARES YEAR- TO-DATE
BRITISH COLUMBIA	12	7	260	37,435
YUKON TERRITORY	0	0	10	2,469
ALBERTA	9	0	548	30,298
NORTHWEST TERRITORY	0	0	3	1
SASKATCHEWAN	1	0	204	28,063
MANITOBA	0	0	208	72,201
ONTARIO	1	1	204	4,294
QUEBEC	6	12	207	222
NEWFOUNDLAND	0	0	55	104
NEW BRUNSWICK	0	0	160	162
NOVA SCOTIA	0	0	105	160
PRINCE EDWARD ISLAND	0	0	9	11
NATIONAL PARKS	2	5,101	31	45,174
TOTALS	31	5,121	2,004	220,594

*1 Hectare = 2.47 Acres

Predictive Services Discussion: Scattered wet storms will be possible along the Canadian Border as a weak cold front continues to slowly move northeast across the Northern Rockies. By afternoon, expect convection from the Washington Cascades east to Bismarck, North Dakota. Across the Southwest, hot and dry conditions will continue as the ridge over the Great Plains slowly migrates westward. While cooler conditions are expected across California, the airmass will be very dry. However, winds should be light. Strong, wet storms will be possible across the Lower Mississippi River Basin in the afternoon as a weakening system moves southeast from the central Great Plains. In the East, conditions will be mostly dry except along the mid-Atlantic Coast where a departing system will produce showers and storms. In Alaska, a ridge of high pressure will build southeast into the Interior from the Arctic Ocean. This will provide a slight cooling trend with its weak northerly flow. Scattered showers and storms will be possible across the Interior near the Alaska Range and also up in ANWR.

<http://www.predictiveservices.nifc.gov/outlooks/outlooks.htm>



Hazard Tree – No Work Zones (NWZ)

Felling Safety Category

Knowing when the exact time a given hazard tree (or compromised section) will fail is an extremely difficult, and is, in many cases, an unpredictable task. Given this fact, we need to manage firefighters' exposure to these hazards by creating a safe work area or No Work Zone (NWZ). The size and extent of the NWZ must be determined by onsite conditions, such as terrain, stand structure, and fire impacts to the tree and adjoining trees.

When an identified hazardous tree or trees cannot be felled, then perform an assessment of which areas have too high a risk, and post a lookout to warn the personnel to stay clear of these areas while working in adjacent areas. If hazard still exists before leaving the area, flag the NWZ so that personnel entering the area will be able to recognize the hazard. Use the following failure zone illustrations as examples to help manage firefighter exposure to these identified hazards. Also remember to include the possibility of the "Domino Effect" to surrounding trees.

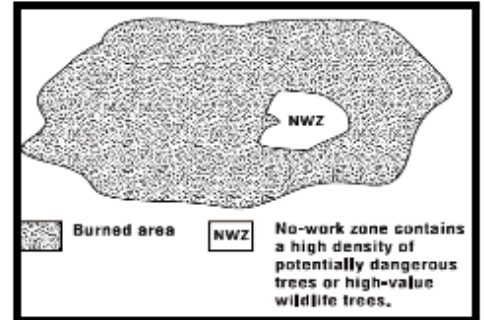
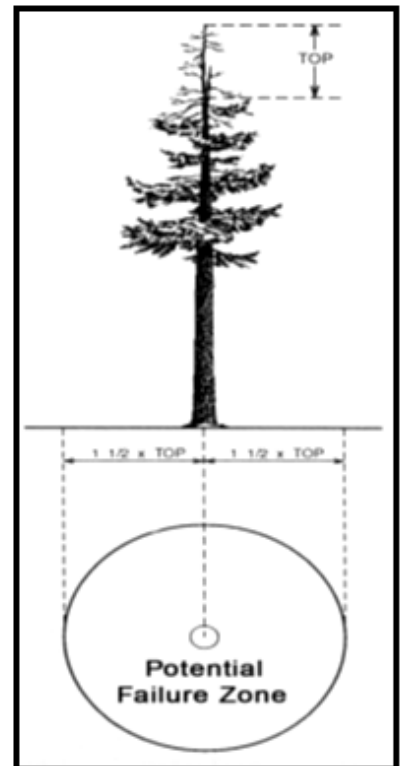
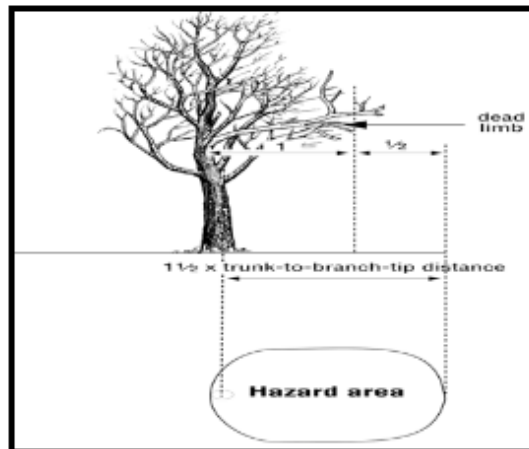
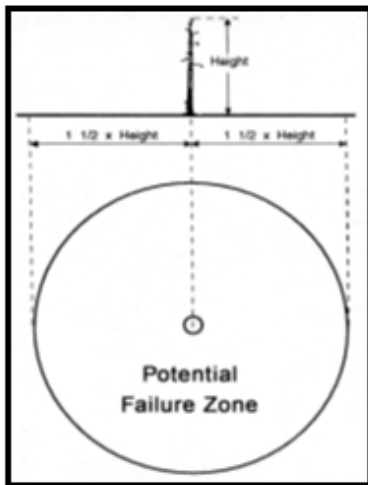


Figure 1 – $1\frac{1}{2} \times$ Height of snag

Figure 2 – $1\frac{1}{2} \times$ trunk-to-branch-tip distance

Figure 3 – $1\frac{1}{2} \times$ length of dead top.



Resources: Hazard Tree Assessor's Guide @ [Hazard Tree Resources](#)

Have an idea? Have feedback? Share it.

[EMAIL](#) | [Facebook](#) | MAIL: 6 Minutes for Safety Subcommittee • 3833 S. Development Ave • Boise, ID 83705 | FAX: 208-387-5250