

**National Interagency Coordination Center  
Incident Management Situation Report  
Saturday, October 10, 2020 – 0730 MDT  
National Preparedness Level 4**

**National Fire Activity:**

Initial attack activity:	Light (67 new fires)
New large incidents:	2
Large fires contained:	4
Uncontained large fires:***	38
Area Command teams committed:	2
NIMOs committed:	2
Type 1 IMTs committed:	8
Type 2 IMTs committed:	11

Nationally, there are 37 fires being managed under a strategy other than full suppression.

\*\*\*Uncontained large fires include only fires being managed under a full suppression strategy.

[Link](#) to Geographic Area daily reports.

[Link](#) to Understanding the IMSR.

NIMO (Houseman) has been assigned to COVID-19 support at Forest Service headquarters in Washington, D.C.

NIMO (Reinarz) has been assigned to provide wildland fire support to California.

Two hundred thirty-four Marines from the 7<sup>th</sup> Engineer Support Battalion, 1<sup>st</sup> Marine Logistics Group, 1 Marine Expeditionary Force based out of Camp Pendleton, California are deployed in support of the August Complex.

Eleven fire suppression crews and four overhead personnel from Canada are supporting fire suppression efforts in northern California.

Five fire suppression crews, 15 fire engines and 12 overhead personnel from Canada are supporting fire suppression efforts in Oregon.

Five fire suppression crews and four overhead personnel from Mexico are supporting fire suppression efforts in southern California.

Active Incident Resource Summary						
GACC	Incidents	Cumulative Acres	Crews	Engines	Helicopters	Total Personnel
AICC	0	0	0	0	0	0
NWCC	9	933,796	43	88	15	2,160
ONCC	10	1,777,853	203	777	75	10,302
OSCC	9	803,305	51	218	37	3,089
NRCC	8	28,683	3	43	7	319
GBCC	15	321,904	18	58	24	918
SWCC	6	48,186	8	22	1	256
RMCC	6	339,035	37	218	43	2,661
EACC	0	0	0	0	0	0
SACC	0	0	0	0	0	0
<b>Total</b>	<b>63</b>	<b>4,252,762</b>	<b>363</b>	<b>1,424</b>	<b>202</b>	<b>19,705</b>

#### **Northern California Area (PL 5)**

New fires:	7
New large incidents:	0
Uncontained large fires:	11
Area Command:	2
Type 1 IMTs committed:	6
Type 2 IMTs committed:	2

**August Complex West Zone**, Mendocino Unit, Cal Fire. IMT 1 (Cal Fire Team 5). Four miles northeast of Covelo, CA. Timber, chaparral and tall grass. Moderate fire behavior with torching, flanking and backing. Several communities and communication infrastructure threatened. Evacuations, area, road and trail closures in effect.

**August Complex** (2 fires), Mendocino NF, USFS. Area Command Team (Sexton), IMT 1 (PNW Team 2), IMT 1 (SW Team 1) and IMT 1 (GB Team 2). Area Command Team (Stutler) mobilizing. Fourteen miles northwest of Elk Creek, CA. Timber, chaparral and tall grass. Active fire behavior with single tree torching, uphill runs and backing. Several communities and infrastructure threatened. Evacuations, area, road and trail closures in effect.

**Slater**, Klamath NF, USFS. IMT 2 (NW Team 7). IMT is also managing the Devil fire. Five miles northeast of Happy Camp, CA. Timber and brush. Moderate fire behavior with flanking, backing and isolated torching. Several communities and communication infrastructure threatened. Evacuations, area, road and trail closures in effect.

**Devil**, Klamath NF, USFS. Five miles north of Seiad, CA. Timber. Moderate fire behavior with backing, flanking and isolated torching. Area and trail closures in effect.

**North Complex**, Plumas NF, USFS. IMT 1 (CA Team 4). One mile southwest of Crescent Mills, CA. Timber and brush. Minimal fire behavior with creeping, backing and isolated torching. Several communities and infrastructure threatened. Evacuations have been lifted. Area, road and trail closures in effect.

**Red Salmon Complex** (2 fires), Six Rivers NF, USFS. IMT 2 (NW Team 10). Fourteen miles northeast of Willow Creek, CA. Timber. Active fire behavior with uphill runs, flanking and backing. Several communities and communication infrastructure threatened. Evacuations, area, road and trail closures in effect.

**Glass**, Sonoma-Lake Napa Unit, Cal Fire. IMT 1 (Cal Fire Team 3). Thirteen miles northwest of Napa, CA. Tall grass, brush and timber. Minimal fire behavior with creeping and smoldering. Several communities and infrastructure threatened. Evacuations, area, road and trail closures in effect.

**Zogg**, Shasta-Trinity Unit, Cal Fire. Nine miles southwest of Redding, CA. Chaparral, brush and short grass. Minimal fire behavior with smoldering. Evacuations have been lifted. Road closures in effect.

**Fork**, Eldorado NF, USFS. Fifteen miles northeast of Pollock Pines, CA. Timber and brush. Numerous structures and energy infrastructure threatened. Area, road and trail closures in effect. No new information.

Incident Name	Unit	Size		%	Ctn/ Comp	Est	Personnel		Resources			Strc Lost	\$\$ CTD	Origin Own
		Acres	Chge				Total	Chge	Crw	Eng	Heli			
August Complex West Zone	CA-MEU	137,678	1,246	70	Ctn	10/14	2,291	93	45	221	17	52	97.2M	ST
August Complex	CA-MNF	885,951	1,812	67	Ctn	11/15	2,569	243	54	175	23	881	95.8M	FS
Slater	CA-KNF	155,800	74	72	Ctn	11/1	1,050	-14	26	61	6	440	40.2M	FS
Devil	CA-KNF	8,785	30	38	Ctn	11/1	21	-12	1	0	0	0	518K	FS
North Complex	CA-PNF	318,930	0	90	Ctn	11/12	1,370	68	27	68	9	2,352	154M	FS
Red Salmon Complex	CA-SRF	140,291	1,648	36	Ctn	11/15	897	-12	20	57	6	0	85.1M	FS
Glass	CA-LNU	67,484	0	78	Ctn	10/20	1,437	-526	19	162	10	1,520	55M	ST
Zogg	CA-SHU	56,338	0	95	Ctn	10/25	636	-162	11	29	3	204	29.5M	ST
Fork	CA-ENF	1,667	---	70	Ctn	12/31	19	---	0	2	1	0	6.9M	FS

#### **Southern California Area (PL 4)**

New fires:	11
New large incidents:	0
Uncontained large fires:	6
Type 2 IMTs committed:	3

**Creek**, Sierra NF, USFS. IMT 2 (NR Team 4) and IMT 2 (CA Team 14). Thirty-five miles northeast of Clovis, CA. Timber, chaparral and tall grass. Active fire behavior with uphill runs, group torching and creeping. Several communities and infrastructure threatened. Evacuations, area, road and trail closures in effect.

**SQF Complex**, Sequoia NF, USFS. IMT 2 (CA Team 13). Thirty-three miles east of Porterville, CA. Timber and chaparral. Active fire behavior with flanking, backing and spotting. Structures threatened. Evacuations, area, road and trail closures in effect.

**Bobcat**, Angeles NF, USFS. Twelve miles northeast of Pasadena, CA. Chaparral, brush and tall grass. Minimal fire behavior with creeping and smoldering. Numerous structures and infrastructure threatened. Area, road and trail closures in effect.

**Dolan**, Los Padres NF, USFS. Ten miles south of Big Sur, CA. Brush, chaparral and short grass. Minimal fire behavior with smoldering and creeping. Area, road and trail closures in effect.

**El Dorado**, San Bernardino Unit, Cal Fire. Three miles northeast of Yucaipa, CA. Timber, chaparral and brush. Minimal fire behavior with creeping, backing and smoldering. Numerous structures threatened. Area and trail closures in effect.

**Moraine**, Sequoia & Kings Canyon NP, NPS. Five miles northeast of Kanawyers, CA. Timber and brush. Minimal fire behavior with backing, creeping and smoldering.

Incident Name	Unit	Size		%	Ctn/ Comp	Est	Personnel		Resources			Strc Lost	\$\$ CTD	Origin Own
		Acres	Chge				Total	Chge	Crw	Eng	Heli			
Creek	CA-SNF	331,966	1,067	49	Ctn	10/31	1,534	-53	21	126	15	856	130M	FS
SQF Complex	CA-SQF	166,318	1,325	65	Ctn	11/1	741	-100	15	50	10	228	88.2M	FS
Bobcat	CA-ANF	115,796	0	90	Ctn	10/30	303	0	9	13	4	171	66.5M	FS
Dolan	CA-LPF	124,924	0	98	Ctn	10/17	360	-42	2	25	4	19	58.6M	FS
El Dorado	CA-BDU	22,744	0	95	Ctn	12/31	131	-10	4	3	3	20	38.4M	ST
Moraine	CA-KNP	694	0	69	Ctn	10/30	15	0	0	1	1	0	130K	NPS
Large Fires Being Managed with a Strategy Other Than Full Suppression Without a Type 1 or 2 IMT Assigned														
Bluejay	CA-YNP	6,334	---	50	Comp	11/20	22	---	0	0	0	1	700K	NPS
Rattlesnake	CA-KNP	5,765	---	30	Comp	10/30	18	---	0	2	1	0	130K	NPS
Wolf	CA-YNP	1,818	---	60	Comp	11/20	0	---	0	0	0	0	70K	NPS
Bullfrog	CA-SNF	1,185	0	50	Comp	10/31	5	0	0	0	0	0	337K	FS

YNP – Yosemite NP, NPS

### **Rocky Mountain Area (PL 3)**

New fires:	7
New large incidents:	0
Uncontained large fires:	4
Type 1 IMTs committed:	1
Type 2 IMTs committed:	2

**Cameron Peak**, Arapaho and Roosevelt NF and Pawnee National Grassland, USFS. IMT 2 (NW Team 6). Fifteen miles southwest of Redfeather Lakes, CO. Timber. Extreme fire behavior with crowning, wind-driven runs and long-range spotting. Several communities threatened. Evacuations, area, road and trail closures in effect.

**Mullen**, Medicine Bow-Routt NF and Thunder Basin National Grassland, USFS. IMT 1 (SA Blue Team). Thirty-eight miles west of Laramie, WY. Timber. Active fire behavior with short crown runs and torching. Several communities and communication infrastructure threatened. Evacuations, area, road and trail closures in effect.

**Williams Fork**, Arapaho and Roosevelt NF and Pawnee National Grassland, USFS. IMT 2 (NR Team 6). Fifteen miles southwest of Fraser, CO. Timber. Moderate fire behavior with group torching, short-range spotting and flanking. Several communities and energy infrastructure threatened. Area, road and trail closures in effect.

**Middle Fork**, Medicine Bow-Routt NF and Thunder Basin National Grassland, USFS. Ten miles north of Steamboat Springs, CO. Timber. Extreme fire behavior with crowning, short-range spotting and running. Structures threatened. Area, road and trail closures in effect.

Incident Name	Unit	Size		%	Ctn/ Comp	Est	Personnel		Resources			Strc Lost	\$\$ CTD	Origin Own
		Acres	Chge				Total	Chge	Crw	Eng	Heli			
Cameron Peak	CO-ARF	133,884	2,653	44	Ctn	11/8	913	-74	15	60	14	57	74M	FS
Mullen	WY-MRF	173,748	2,717	21	Ctn	10/30	1,254	68	16	140	18	65	25.1M	FS
Williams Fork	CO-ARF	14,091	86	25	Ctn	10/30	353	19	5	13	5	0	19.5M	FS
Middle Fork	WY-MRF	16,120	1,587	0	Ctn	10/31	104	14	0	1	5	0	4M	FS
4W	WY-MRF	495	---	100	Ctn	---	0	-31	0	0	0	0	30K	CNTY

Incident Name	Unit	Size		%	Ctn/ Comp	Est	Personnel		Resources			Strc Lost	\$\$ CTD	Origin Own
		Acres	Chge				Total	Chge	Crw	Eng	Heli			
Large Fires Being Managed with a Strategy Other Than Full Suppression Without a Type 1 or 2 IMT Assigned														
Gibbons	SD-PRA	697	---	90	Comp	10/12	37	---	1	4	1	0	50K	BIA

PRA – Pine Ridge Agency, BIA

### **Northwest Area (PL 2)**

New fires:	2
New large incidents:	0
Uncontained large fires:	7
Type 1 IMTs committed:	1
Type 2 IMTs committed:	3

**Beachie Creek**, Willamette NF, USFS. IMT 2 (NW Team 8). IMT is also managing the Riverside fire. Six miles north of Detroit, OR. Timber. Minimal fire behavior with flanking, creeping and smoldering. Numerous structures and infrastructure threatened. Evacuations, area, road and trail closures in effect. Reduction in acreage due to more accurate mapping.

**Riverside**, Mt. Hood NF, USFS. One mile southeast of Estacada, OR. Timber. Minimal fire behavior with flanking, creeping and smoldering. Energy infrastructure threatened. Area, road and trail closures in effect.

**Lionshead**, Warm Springs Agency, BIA. IMT 2 (NW Team 13). Twenty miles west of Warm Springs, OR. Timber and brush. Moderate fire behavior with backing, creeping and smoldering. Several communities threatened. Evacuations, area, road and trail closures in effect.

**OR-WIF-200430**, Willamette NF, USFS. IMT 1 (ODF Team 1). Thirty-five miles east of Eugene, OR. Timber and brush. Minimal fire behavior with smoldering and creeping. Area, road, and trail closures in effect.

**Archie Creek**, Umpqua NF, USFS. IMT 2 (NW Team 12). IMT is also managing the Thielsen fire. Twenty miles east of Glide, OR. Timber and brush. Minimal fire behavior with smoldering and backing. Area, road and trail closures in effect.

**Thielsen**, Umpqua NF, USFS. Sixteen miles west of Chemult, OR. Timber and brush. Minimal fire behavior with smoldering and backing. Area, road and trail closures in effect.

**Two Four Two**, Fremont-Winema NF, USFS. Six miles northeast of Chiloquin, OR. Timber, brush and tall grass. Minimal fire behavior with smoldering. Communication infrastructure threatened. Area, road and trail closures in effect.

**White River**, Mt. Hood NF, USFS. Twenty miles west of Wamic, OR. Timber. Minimal fire behavior. Area, road and trail closures in effect.

Incident Name	Unit	Size		%	Ctn/ Comp	Est	Personnel		Resources			Strc Lost	\$\$ CTD	Origin Own
		Acres	Chge				Total	Chge	Crw	Eng	Heli			
Beachie Creek	OR-WIF	193,556	-57	70	Ctn	10/31	236	11	2	13	2	1,323	20.3M	FS
Riverside	OR-MHF	138,054	0	61	Ctn	10/31	217	-31	4	13	3	139	17.6M	FS
Lionshead	OR-WSA	204,469	0	46	Ctn	10/30	784	-63	21	13	4	280	54.2M	BIA
OR-WIF-200430	OR-WIF	173,393	0	87	Ctn	10/29	475	-114	11	31	4	768	26.3M	FS
Archie Creek	OR-UPF	131,542	0	94	Ctn	10/31	265	-26	2	6	1	111	33M	FS
Thielsen	OR-UPF	9,975	0	71	Comp	10/10	106	-22	1	3	1	0	10.4M	FS
Two Four Two	OR-FWF	14,473	0	97	Ctn	10/10	20	0	0	4	0	48	7.8M	FS

Incident Name	Unit	Size		%	Ctn/ Comp	Est	Personnel		Resources			Strc Lost	\$\$ CTD	Origin Own
		Acres	Chge				Total	Chge	Crw	Eng	Heli			
White River	OR-MHF	17,383	0	89	Ctn	10/31	49	7	2	4	0	1	22.6M	FS
Large Fires Being Managed with a Strategy Other Than Full Suppression Without a Type 1 or 2 IMT Assigned														
Big Hollow	WA-GPF	24,995	---	40	Comp	10/20	16	---	0	3	0	0	4.1M	FS
Downey Creek	WA-MSF	3,166	---	0	Comp	10/31	1	---	0	0	0	0	200K	FS

GPF – Gifford Pinchot NF, USFS MSF – Mt. Baker-Snoqualmie NF, USFS

### **Great Basin Area (PL 3)**

New fires: 9  
New large incidents: 1  
Uncontained large fires: 2  
Type 2 IMTs committed: 1

**East Fork**, Ashley NF, USFS. IMT 2 (CA Team 10). IMT is also managing the Center Creek Trail fire. Fourteen miles northeast of Hanna, UT. Timber. Active fire behavior with flanking and torching. Structures, energy infrastructure and sage-grouse habitat threatened. Area, road and trail closures in effect.

**Center Creek Trail**, Ashley NF, USFS. Five miles northeast of Moon Lake, UT. Timber. Minimal fire behavior with smoldering. Area, road and trail closures in effect.

**Woodhead**, Payette NF, USFS. Started on state land 20 miles west of Council, ID. Timber, brush and short grass. Minimal fire behavior with backing, creeping and smoldering. Numerous structures threatened. Area closures in effect.

**Badger**, Sawtooth NF, USFS. Twenty miles southwest of Oakley, ID. Timber. Minimal fire behavior with group torching, creeping and smoldering. Structures and sage-grouse habitat threatened. Area, road and trail closures in effect.

Incident Name	Unit	Size		%	Ctn/ Comp	Est	Personnel		Resources			Strc Lost	\$\$ CTD	Origin Own
		Acres	Chge				Total	Chge	Crw	Eng	Heli			
East Fork	UT-ASF	80,535	2,671	68	Comp	10/30	428	-37	9	23	7	11	15.1M	FS
Center Creek Trail	UT-ASF	1,253	0	0	Comp	10/30	6	0	0	0	1	0	760K	FS
Woodhead	ID-PAF	96,614	136	70	Ctn	10/31	97	-23	1	8	4	34	10.9M	ST
Badger	ID-STF	90,143	0	99	Ctn	10/15	117	-9	2	3	3	3	15.8M	FS
* Wedge Butte	ID-TFD	800	---	100	Ctn	---	33	---	0	6	1	1	51K	BLM
Large Fires Being Managed with a Strategy Other Than Full Suppression Without a Type 1 or 2 IMT Assigned														
Meridian	ID-SCF	485	0	7	Comp	11/1	41	-9	1	0	2	0	201K	FS
Slink	NV-HTF	26,759	0	90	Comp	10/15	0	-8	0	0	0	2	14M	FS
William	UT-NWS	5,832	0	97	Comp	11/1	16	0	1	0	1	0	6.2M	PRI
Porphyry	ID-PAF	14,532	---	0	Comp	10/15	0	---	0	0	0	0	542K	FS
Pilgrim Creek 1	WY-BTF	280	---	0	Comp	11/1	10	---	0	0	1	0	80K	FS
Buck	ID-BOF	19,477	---	40	Comp	10/31	54	---	1	3	1	0	5.3M	FS
Trap	ID-STF	2,627	---	50	Comp	10/30	23	---	1	2	1	0	1.9M	FS
Grouse	ID-BOF	3,999	---	55	Comp	10/20	13	---	0	1	0	0	3.4M	FS

TFD – Twin Falls District, BLM SCF – Salmon-Challis NF, USFS HTF – Humboldt-Toiyabe NF, USFS  
NWS – Northwest Area, DOF BOF – Boise NF, USFS BTF – Bridger-Teton NF, USFS

## Northern Rockies Area (PL 2)

New fires: 6  
 New large incidents: 1  
 Uncontained large fires: 5

**Yogo**, Helena-Lewis and Clark NF, USFS. Twenty miles southwest of Stanford, MT. Timber. Moderate fire behavior with single tree torching, backing and creeping. Residences threatened. Area closures in effect.

\* **Wolf**, Rosebud County. Seven miles north of Lame Deer, MT. Timber and short grass. Active fire behavior with running and isolated torching.

**Burley**, Powder River County. Started on private land 11 miles west of Broadus, MT. Timber and short grass. Minimal fire behavior with isolated torching.

**Hubbart Dam**, Northwestern Land Office, Montana DNR. Started on private land 12 miles southwest of Marion, MT. Timber. Minimal fire behavior. Area closures in effect.

**Bridger Foothills**, Custer Gallatin NF, USFS. Three miles northeast of Bozeman, MT. Timber, brush and short grass. Minimal fire behavior with creeping and smoldering. Area, road and trail closures in effect.

Incident Name	Unit	Size		%	Ctn/ Comp	Est	Personnel		Resources			Strc Lost	\$\$ CTD	Origin Own
		Acres	Chge				Total	Chge	Crw	Eng	Heli			
Yogo	MT-HLF	3,879	0	0	Ctn	11/15	159	35	2	15	4	0	1.2M	FS
* Wolf	MT-LG29	424	---	0	Ctn	10/12	39	---	0	8	2	0	200K	CNTY
Burley	MT-LG09	3,364	0	70	Ctn	10/10	46	0	0	12	1	0	400K	PRI
Hubbart Dam	MT-NWS	121	0	70	Ctn	10/10	50	-3	1	6	0	0	225K	PRI
Bridger Foothills	MT-CGF	8,224	0	90	Ctn	10/31	20	0	0	2	0	68	7.2M	FS
Highway 28	MT-FHA	471	0	100	Ctn	---	4	-2	0	0	0	0	6K	BIA
Large Fires Being Managed with a Strategy Other Than Full Suppression Without a Type 1 or 2 IMT Assigned														
Bear Creek	MT-BDF	12,150	---	85	Comp	10/30	0	---	0	0	0	0	11.5M	FS
Shissler	ID-NCF	10,685	---	30	Comp	10/15	3	---	0	0	0	0	3.7M	FS
State Creek	MT-BDF	4,400	---	50	Comp	10/30	0	---	0	0	0	2	2M	FS
Drumming	MT-FNF	4,351	---	1	Comp	10/15	1	---	0	0	0	0	180K	FS
Beaver	ID-NCF	3,019	---	5	Comp	10/30	25	---	0	0	1	0	3K	FS
Cinnabar	MT-LNF	2,948	---	82	Comp	10/31	2	---	0	0	0	1	4.6M	FS
Marion	ID-NCF	1,520	---	10	Comp	10/30	0	---	0	0	0	0	149K	FS
Double	ID-NCF	1,143	---	0	Comp	10/31	0	---	0	0	0	0	6K	FS
Bernard	ID-IPF	1,405	---	80	Comp	10/15	7	---	1	0	0	0	4.3M	FS
Callahan	MT-KNF	1,276	---	90	Comp	10/31	13	---	0	1	0	0	5.3M	FS
Garnet	MT-FNF	866	---	0	Comp	10/15	1	---	0	0	0	0	190K	FS
Sponge	ID-NCF	610	---	0	Comp	10/31	0	---	0	0	0	0	7K	FS
Lobo Mesa	MT-BDF	330	---	0	Comp	10/31	0	---	0	0	0	0	450K	FS
Bryan Mountain	ID-NCF	600	---	0	Comp	10/31	0	---	0	0	0	0	25K	FS
Warm Springs	ID-NCF	119	---	0	Comp	10/30	1	---	0	0	0	0	24K	FS
West Branch	ID-IPF	120	---	45	Comp	10/15	3	---	0	1	0	0	180K	FS
Lone Star	WY-YNP	4,123	---	95	Comp	10/30	7	---	0	0	1	0	2.1M	NPS

Incident Name	Unit	Size		%	Ctn/ Comp	Est	Personnel		Resources			Strc Lost	\$\$ CTD	Origin Own
		Acres	Chge				Total	Chge	Crw	Eng	Heli			
Lion Creek	MT-FNF	198	---	0	Comp	10/31	4	---	0	1	0	0	150K	FS

FHA – Flathead Agency, BIA      BDF – Beaverhead-Deerlodge NF, USFS      NCF – Nez Perce-Clearwater NF, USFS  
FNF – Flathead NF, USFS      LNF – Lolo NF, USFS      IPF – Idaho Panhandle NF, USFS      KNF – Kootenai NF, USFS  
YNP – Yellowstone NP, NPS

### **Southwest Area (PL 2)**

New fires: 14  
New large incidents: 0  
Uncontained large fires: 3

**Encinos**, Southeast District, Arizona DOF. Twenty-six miles southeast of Sells, AZ. Brush and tall grass. Active fire behavior with running, short-range spotting and flanking. Structures threatened.

**Espinosa**, Southeast District, Arizona DOF. Seven miles south of Arivaca, AZ. Brush and grass. Minimal fire behavior with creeping and smoldering. Reduction in acreage due to more accurate mapping.

**Cow Canyon**, Apache-Sitgreaves NF, USFS. Four miles southeast of Blue, AZ. Timber and brush. Residences threatened. Trail closures in effect. No new information.

Incident Name	Unit	Size		%	Ctn/ Comp	Est	Personnel		Resources			Strc Lost	\$\$ CTD	Origin Own
		Acres	Chge				Total	Chge	Crw	Eng	Heli			
Encinos	AZ-A3S	11,133	3,633	25	Ctn	10/14	60	32	2	8	0	0	102K	ST
Espinosa	AZ-A3S	1,834	-166	80	Ctn	10/12	2	0	0	0	0	0	6K	ST
Cow Canyon	AZ-ASF	20,400	---	12	Ctn	10/31	43	---	2	2	0	0	80K	FS
Large Fires Being Managed with a Strategy Other Than Full Suppression Without a Type 1 or 2 IMT Assigned														
Sears	AZ-TNF	14,476	0	74	Comp	10/15	31	-9	1	2	0	13	1.2M	FS

TNF – Tonto NF, USFS



**Fires and Acres Yesterday (by Protection):**

<b>Area</b>		<b>BIA</b>	<b>BLM</b>	<b>FWS</b>	<b>NPS</b>	<b>ST/OT</b>	<b>USFS</b>	<b>TOTAL</b>
Alaska Area	FIRES	0	0	0	0	0	0	<b>0</b>
	ACRES	0	0	0	0	0	0	<b>0</b>
Northwest Area	FIRES	0	0	0	0	0	2	<b>2</b>
	ACRES	0	0	0	0	0	0	<b>0</b>
Northern California Area	FIRES	0	0	0	0	7	0	<b>7</b>
	ACRES	0	0	0	0	3	1,977	<b>1,980</b>
Southern California Area	FIRES	0	0	0	0	7	4	<b>11</b>
	ACRES	0	0	0	1,021	0	18	<b>1,039</b>
Northern Rockies Area	FIRES	1	0	0	0	3	2	<b>6</b>
	ACRES	0	0	0	0	425	0	<b>425</b>
Great Basin Area	FIRES	0	5	0	0	2	2	<b>9</b>
	ACRES	0	802	0	0	2	1,539	<b>2,343</b>
Southwest Area	FIRES	0	0	0	0	0	14	<b>14</b>
	ACRES	0	0	0	0	0	0	<b>0</b>
Rocky Mountain Area	FIRES	0	1	0	0	3	3	<b>7</b>
	ACRES	0	1	0	0	1	4,326	<b>4,328</b>
Eastern Area	FIRES	0	0	0	0	10	0	<b>10</b>
	ACRES	0	0	0	0	21	0	<b>21</b>
Southern Area	FIRES	0	0	0	0	1	0	<b>1</b>
	ACRES	0	0	0	0	1	0	<b>1</b>
<b>TOTAL FIRES:</b>		<b>1</b>	<b>6</b>	<b>0</b>	<b>0</b>	<b>33</b>	<b>27</b>	<b>67</b>
<b>TOTAL ACRES:</b>		<b>0</b>	<b>803</b>	<b>0</b>	<b>1,021</b>	<b>453</b>	<b>7,860</b>	<b>10,137</b>

**Fires and Acres Year-to-Date (by Protection):**

<b>Area</b>		<b>BIA</b>	<b>BLM</b>	<b>FWS</b>	<b>NPS</b>	<b>ST/OT</b>	<b>USFS</b>	<b>TOTAL</b>
Alaska Area	FIRES	0	140	0	0	186	16	<b>342</b>
	ACRES	0	45,295	0	0	135,915	24	<b>181,234</b>
Northwest Area	FIRES	272	219	64	18	1,780	1,030	<b>3,383</b>
	ACRES	395,169	117,751	32,965	86	300,258.8	583,872	<b>1,430,102</b>
Northern California Area	FIRES	59	67	3	39	3,244	614	<b>4,026</b>
	ACRES	22,040	90,450	44	10,007	1,129,415	1,069,329	<b>2,321,285</b>
Southern California Area	FIRES	30	121	7	37	3,980	602	<b>4,777</b>
	ACRES	289	26,906	1	63,224	123,021	398,684	<b>612,126</b>
Northern Rockies Area	FIRES	1,549	78	6	10	994	547	<b>3,184</b>
	ACRES	137,642	13,862	833	4,132	220,223	54,492	<b>431,184</b>
Great Basin Area	FIRES	45	900	17	54	1,100	538	<b>2,654</b>
	ACRES	7,052	397,651	154	68.8	118,448	310,954	<b>834,330</b>
Southwest Area	FIRES	924	262	22	37	579	1,247	<b>3,071</b>
	ACRES	162,763	30,507	1,844	1,513	77,798	684,310	<b>958,737</b>
Rocky Mountain Area	FIRES	478	379	11	15	1,057	535	<b>2,475</b>
	ACRES	12,257	180,025	462	128	156,510	363,678	<b>713,060</b>
Eastern Area	FIRES	337	0	33	16	7,153	471	<b>8,010</b>
	ACRES	298	0	3,278	52	21,276	1,631	<b>26,535</b>
Southern Area	FIRES	268	86	26	55	12,702	336	<b>13,473</b>
	ACRES	18,619	404	4,236	32,986	396,371	23,731	<b>476,347</b>
<b>TOTAL FIRES:</b>		<b>3,962</b>	<b>2,252</b>	<b>189</b>	<b>281</b>	<b>32,775</b>	<b>5,936</b>	<b>45,395</b>
<b>TOTAL ACRES:</b>		<b>756,130</b>	<b>902,852</b>	<b>43,817</b>	<b>112,197</b>	<b>2,679,237</b>	<b>3,490,708</b>	<b>7,984,943</b>

<b>Ten Year Average Fires (2010 – 2019 as of today)</b>	<b>49,250</b>
<b>Ten Year Average Acres (2010 – 2019 as of today)</b>	<b>6,255,034</b>

\*\*\*Changes in some agency YTD acres reflect more accurate mapping or reporting adjustments.

\*\*\*Additional wildfire information is available through the Geographic Areas at <https://gacc.nifc.gov/>

**Prescribed Fires and Acres Yesterday (by Ownership):**

Area		BIA	BLM	FWS	NPS	ST/OT	USFS	TOTAL
Alaska Area	FIRES	0	0	0	0	0	0	0
	ACRES	0	0	0	0	0	0	0
Northwest Area	FIRES	0	0	0	0	0	0	0
	ACRES	0	0	0	0	0	0	0
Northern California Area	FIRES	0	0	0	0	0	0	0
	ACRES	0	0	0	0	0	0	0
Southern California Area	FIRES	0	0	0	0	0	0	0
	ACRES	0	0	0	0	0	0	0
Northern Rockies Area	FIRES	0	0	0	0	1	0	1
	ACRES	0	0	0	0	20	0	20
Great Basin Area	FIRES	0	0	0	0	1	0	1
	ACRES	0	0	0	0	160	0	160
Southwest Area	FIRES	0	0	0	0	0	0	0
	ACRES	0	0	0	0	0	0	0
Rocky Mountain Area	FIRES	0	0	0	0	0	0	0
	ACRES	0	0	0	0	0	0	0
Eastern Area	FIRES	0	0	0	0	0	0	0
	ACRES	0	0	0	0	0	0	0
Southern Area	FIRES	0	0	0	0	266	0	266
	ACRES	0	0	0	0	3,351	0	3,351
TOTAL FIRES:		0	0	0	0	268	0	268
TOTAL ACRES:		0	0	0	0	3,531	0	3,531

\*\*\*Prescribed fire acres are for reference only and may not reflect the most up-to-date information.

\*\*\*Official prescribed fire accomplishment reporting occurs through agency specific systems of record.

**Predictive Services Discussion:** A cold front associated with the upper low will move through the Pacific Northwest. Precipitation will become more widespread, with rain and snow across the Pacific Northwest, northwest California, Idaho, and western Montana and Wyoming. Snow levels will range from 5,000 to 6,500 feet. Critically dry winds and relative humidity are expected ahead of the cold front across portions of the Great Basin, Rocky Mountain Area, and the Northern Rockies. Strong winds with higher humidity are expected east of the Cascades, Idaho, Montana, and across the upper Great Plains. Low temperatures Saturday night into Sunday will be in the 20 to 30-degree range across the higher terrain of the Intermountain West.

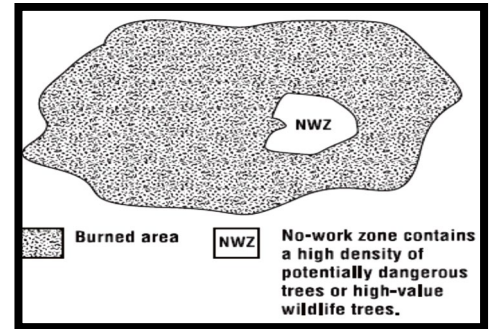
<http://www.predictiveservices.nifc.gov/outlooks/outlooks.htm>



## Hazard Tree – No Work Zones (NWZ)

*Felling Safety Category*

Knowing when the exact time a given hazard tree (or compromised section) will fail is extremely difficult, and is, in many cases, an unpredictable task. Given this fact, we need to manage firefighters' exposure to these hazards by creating a safe work area or No Work Zone (NWZ). The size and extent of the NWZ must be determined by onsite conditions, such as terrain, stand structure, and fire impacts on the tree and adjoining trees.

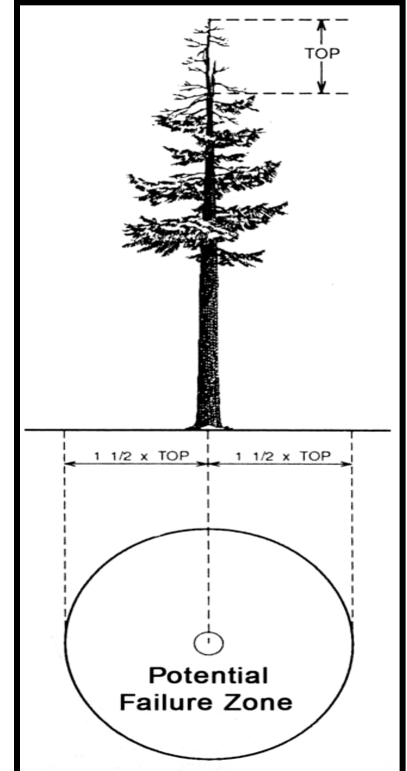
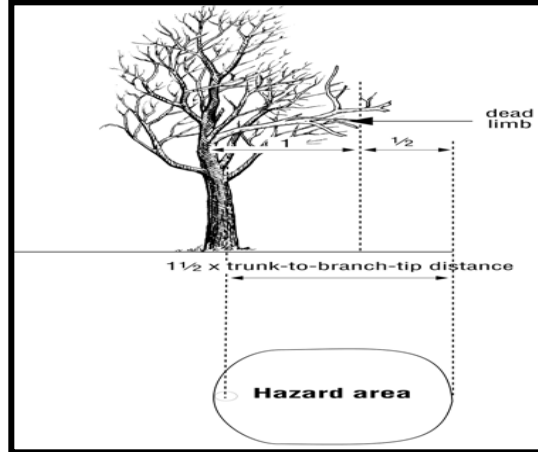
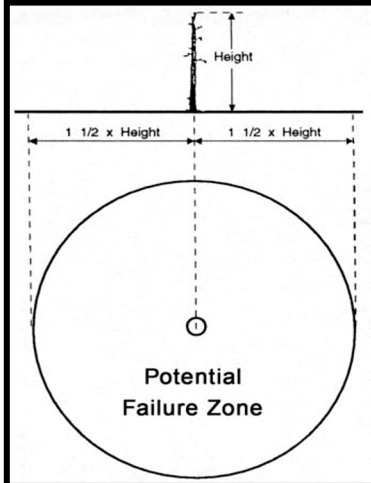


When an identified hazardous tree or trees cannot be felled, then perform an assessment of which areas have too high a risk, and post a lookout to warn the personnel to stay clear of these areas while working in adjacent areas. If hazard still exists before leaving the area, flag the NWZ so that personnel entering the area will be able to recognize the hazard. Use the following failure zone illustrations as examples to help manage firefighter exposure to these identified hazards. Also, remember to include the possibility of the "Domino Effect" to surrounding trees.

Figure 1 –  $1\frac{1}{2} \times$  Height of snag

Figure 2 –  $1\frac{1}{2} \times$  trunk-to-branch-tip distance

Figure 3 –  $1\frac{1}{2} \times$  length of dead top.



Have an idea? Have feedback? Share it.

[EMAIL](#) | [Facebook](#) | MAIL: 6 Minutes for Safety Subcommittee • 3833 S. Development Ave • Boise, ID 83705 | FAX: 208-387-5250