

**National Interagency Coordination Center
Incident Management Situation Report
Friday, September 30, 2022 – 0730 MDT
National Preparedness Level 2**

National Fire Activity:

| | |
|-------------------------------|-------------------|
| Initial attack activity: | Light (157 fires) |
| New large incidents: | 12 |
| Large fires contained: | 9 |
| Uncontained large fires: ** | 27 |
| Area Command teams committed: | 0 |
| NIMOs committed: | 0 |
| Type 1 IMTs committed: | 1 |
| Type 2 IMTs committed: | 4 |
| ***Complex IMTs committed: | 0 |

***Complex Incident Management Teams (CIMTs) are configured to respond to large, complex fires and can expand and reduce staffing in all functional areas as necessary to meet the needs of the incident.

Nationally, there are 66 fires being managed under a strategy other than full suppression.

**Uncontained large fires include only fires being managed under a full suppression strategy.

[Link](#) to Geographic Area daily reports.

[Link](#) to Understanding the IMSR.

One RC-26 aircraft with Distributed Real-Time Infrared (DRTI) capability and support personnel from the 141st Air Refueling Wing (Washington Air National Guard) have been deployed to Spokane, WA.

| Active Incident Resource Summary | | | | | | | |
|---|------------------|-------------------------|--------------|----------------|--------------------|------------------------|----------------------------|
| GACC | Incidents | Cumulative Acres | Crews | Engines | Helicopters | Total Personnel | Change in Personnel |
| AICC | 0 | 0 | 0 | 0 | 0 | 0 | 0 |
| NWCC | 15 | 365,095 | 46 | 93 | 32 | 2,496 | -29 |
| ONCC | 4 | 184,365 | 30 | 44 | 0 | 1,839 | 13 |
| OSCC | 3 | 2,473 | 2 | 7 | 2 | 112 | -28 |
| NRCC | 7 | 47,984 | 1 | 27 | 5 | 357 | -139 |
| GBCC | 13 | 188,750 | 14 | 27 | 6 | 827 | 132 |
| SWCC | 2 | 4,584 | 0 | 0 | 0 | 0 | 0 |
| RMCC | 2 | 2,944 | 0 | 7 | 0 | 16 | 0 |
| EACC | 0 | 0 | 0 | 0 | 0 | 0 | 0 |
| SACC | 17 | 7,970 | 0 | 35 | 1 | 114 | 51 |
| Total | 63 | 804,166 | 93 | 240 | 46 | 5,761 | -3 |

Northwest Area (PL 2)

| | |
|--------------------------|---|
| New fires: | 3 |
| New large incidents: | 2 |
| Uncontained large fires: | 8 |
| Type 2 IMTs committed: | 2 |

Cedar Creek, Willamette NF, USFS. IMT 2 (NW Team 7) and IMT 2 (NW Team 9). Fifteen miles east of Oakridge, OR. Timber and closed timber litter. Minimal fire behavior with creeping, isolated torching and smoldering. Numerous structures threatened. Area, road and trail closures in effect.

Double Creek, Wallowa-Whitman NF, USFS. Ten miles southeast of Imnaha, OR. Timber and grass. Minimal fire behavior with creeping and smoldering. Area, road and trail closures in effect. Precipitation occurred over the fire area yesterday.

Goat Rocks, Gifford Pinchot NF, USFS. Eight miles east of Packwood, WA. Timber and closed timber litter. Minimal fire behavior with flanking, backing and creeping. Numerous residences threatened. Area, road and trail closures in effect. Precipitation occurred over the fire area yesterday.

White River, Okanogan-Wenatchee NF, USFS. Twenty-three miles northwest of Leavenworth, WA. Timber. Moderate fire behavior with backing, flanking and isolated torching. Numerous structures threatened. Area, road and trail closures in effect.

Irving Peak, Okanogan-Wenatchee NF, USFS. Twenty-six miles northwest of Leavenworth, WA. Timber. Moderate fire behavior with backing, flanking and isolated torching. Structures threatened. Area, road and trail closures in effect.

Minnow Ridge, Okanogan-Wenatchee NF, USFS. Twenty-five miles north of Leavenworth, WA. Timber. Moderate fire behavior with backing, flanking and isolated torching. Area, road and trail closures in effect.

Kalama, Gifford Pinchot NF, USFS. Six miles north of Cougar, WA. Timber and light slash. Moderate fire behavior with creeping, smoldering and backing. Structures threatened. Area, road and trail closures in effect.

* **Vines Hill**, Vale District, BLM. Six miles east of Harper, OR. Brush and short grass. Extreme fire behavior with wind-driven runs, flanking and creeping. Structures and sage-grouse habitat threatened.

* **McAllister Creek**, North Cascades NP, NPS. Six miles southeast of Newhalem, WA. Timber. Active fire behavior with flanking, backing and group torching. Last narrative report unless significant activity occurs.

| Incident Name | Unit | Size | | % | Ctn/ Comp | Est | Personnel | | Resources | | | Strc Lost | \$\$ CTD | Origin Own |
|---------------|--------|---------|-------|-----|--------------|-------|-----------|------|-----------|-----|------|--------------|-------------|---------------|
| | | Acres | Chge | | | | Total | Chge | Crw | Eng | Heli | | | |
| Cedar Creek | OR-WIF | 120,546 | 5,118 | 27 | Ctn | 11/1 | 1,252 | -20 | 26 | 33 | 9 | 0 | 104.5M | FS |
| Double Creek | OR-WWF | 161,591 | 81 | 89 | Ctn | 10/31 | 469 | -27 | 5 | 18 | 10 | 3 | 33M | FS |
| Goat Rocks | WA-GPF | 4,029 | 0 | 0 | Ctn | 10/15 | 222 | 0 | 4 | 8 | 4 | 0 | 9.4M | FS |
| White River | WA-OWF | 3,926 | 31 | 10 | Ctn | 10/30 | 96 | 0 | 2 | 5 | 2 | 0 | 16.6M | FS |
| Irving Peak | WA-OWF | 3,926 | 30 | 7 | Ctn | 10/31 | 0 | 0 | 0 | 0 | 0 | 0 | 3.2M | FS |
| Minnow Ridge | WA-OWF | 1,888 | 101 | 0 | Ctn | 10/31 | 1 | 0 | 0 | 0 | 0 | 0 | 115K | FS |
| Kalama | WA-GPF | 435 | 0 | 5 | Ctn | 10/31 | 157 | -5 | 4 | 5 | 3 | 0 | 5.2M | FS |
| * Vines Hill | OR-VAD | 2,428 | --- | 85 | Ctn | 10/1 | 28 | --- | 0 | 5 | 1 | 0 | 50K | BLM |
| Rum Creek | OR-MED | 21,347 | 0 | 100 | Ctn | --- | 37 | -29 | 1 | 0 | 0 | 8 | 55.2M | BLM |

| Incident Name | Unit | Size | | % | Ctn/ Comp | Est | Personnel | | Resources | | | Strc Lost | \$\$ CTD | Origin Own |
|--|--------|--------|-------|-----|--------------|-------|-----------|------|-----------|-----|------|--------------|-------------|---------------|
| | | Acres | Chge | | | | Total | Chge | Crw | Eng | Heli | | | |
| Boulder Mountain | WA-NES | 2,310 | 0 | 100 | Ctn | --- | 32 | 13 | 1 | 4 | 0 | 0 | 16.6M | ST |
| Large Fires Being Managed with a Strategy Other Than Full Suppression Without a Type 1 or 2 IMT Assigned | | | | | | | | | | | | | | |
| * McAllister Creek | WA-NCP | 550 | --- | 0 | Comp | 10/31 | 5 | --- | 0 | 0 | 1 | 0 | 10K | NPS |
| Sturgill | OR-WWF | 21,569 | 466 | 72 | Comp | 10/31 | 0 | 0 | 0 | 0 | 0 | 0 | 3.5M | FS |
| Goat Mountain Two | OR-WWF | 584 | 36 | 0 | Comp | 10/31 | 0 | 0 | 0 | 0 | 0 | 0 | 75K | FS |
| Nebo | OR-WWF | 12,607 | 0 | 90 | Comp | 10/31 | 0 | 0 | 0 | 0 | 0 | 0 | 2M | FS |
| Alligator | WA-COF | 800 | 0 | 0 | Comp | 10/31 | 1 | -7 | 0 | 0 | 0 | 0 | 300K | FS |
| Siouxon | WA-GPF | 179 | 0 | 0 | Comp | 10/31 | 8 | 0 | 0 | 2 | 0 | 0 | 103K | FS |
| Thor | WA-COF | 1,464 | --- | 0 | Comp | 10/31 | 13 | --- | 1 | 1 | 0 | 0 | 1.3M | FS |
| Slate Creek | WA-COF | 820 | --- | 0 | Comp | 10/31 | 0 | --- | 0 | 0 | 0 | 0 | 50K | FS |
| Boulder Lake | WA-MSF | 797 | --- | 0 | Comp | 10/31 | 1 | --- | 0 | 0 | 0 | 0 | 35K | FS |
| Lake Toketie | WA-MSF | 612 | --- | 0 | Comp | 10/31 | 1 | --- | 0 | 0 | 0 | 0 | 10K | FS |
| Chilliwack Complex | WA-NCP | 8,910 | --- | 0 | Comp | 12/31 | 22 | --- | 0 | 0 | 1 | 0 | 497K | NPS |
| NW Pasayten Complex | WA-OWF | 29,308 | 9,127 | 100 | Comp | --- | 6 | 0 | 0 | 0 | 1 | 0 | 190K | FS |

MED – Medford District, BLM NES - Northeast Region, DNR COF – Colville NF, USFS
MSF – Mt. Baker-Snoqualmie NF, USFS

Great Basin Area (PL 2)

| | |
|--------------------------|----|
| New fires: | 20 |
| New large incidents: | 7 |
| Uncontained large fires: | 8 |
| Type 2 IMTs committed: | 1 |

Moose, Salmon-Challis NF, USFS. IMT 2 (GB Team 5). Seventeen miles north of Salmon, ID. Short grass, brush and timber. Minimal fire behavior with creeping, isolated torching and smoldering. Numerous residences threatened. Area, road and trail closures in effect. Precipitation occurred over the fire area yesterday.

Four Corners, Payette NF, USFS. Six miles west of Cascade, ID. Timber and closed timber litter. Minimal fire behavior with smoldering. Area, road and trail closures in effect.

* **Flat**, Boise District, BLM. Started on county land 12 miles north of Emmett, ID. Brush and tall grass. Active fire behavior with running, flanking and backing. Sage-grouse habitat threatened.

* **Hog**, Boise District, BLM. Thirty miles east of Weiser, ID. Brush and short grass. Active fire behavior with running, flanking and backing. Sage-grouse habitat threatened.

* **Dennett**, Boise District, BLM. Twenty-three miles northwest of Weiser, ID. Brush and tall grass. Active fire behavior with backing and flanking. Structures threatened.

* **Sheep**, Boise District, BLM. Thirty-five miles northeast of Weiser, ID. Brush and short grass. Active fire behavior with running, flanking and backing. Sage-grouse habitat threatened.

* **Cottonwood**, Payette NF, USFS. Started on state land 20 miles northwest of Cambridge, ID. Brush and tall grass. Moderate fire behavior with backing and creeping. Structures threatened.

* **Rock Creek**, Boise District, BLM. Started on private land 14 miles northwest of Weiser, ID. Brush and short grass. Minimal fire behavior with smoldering.

| Incident Name | Unit | Size | | % | Ctn/ Comp | Est | Personnel | | Resources | | | Strc Lost | \$\$ CTD | Origin Own |
|--|--------|---------|------|-----|--------------|-------|-----------|------|-----------|-----|------|--------------|-------------|---------------|
| | | Acres | Chge | | | | Total | Chge | Crw | Eng | Heli | | | |
| Moose | ID-SCF | 130,112 | 0 | 75 | Ctn | 10/31 | 451 | -17 | 7 | 10 | 3 | 9 | 95.2M | FS |
| Four Corners | ID-PAF | 13,729 | 0 | 96 | Ctn | 10/5 | 62 | -8 | 1 | 2 | 0 | 0 | 35.3M | FS |
| * Flat | ID-BOD | 1,000 | --- | 0 | Ctn | 9/30 | 40 | --- | 1 | 2 | 0 | 0 | 75K | CNTY |
| * Hog | ID-BOD | 600 | --- | 25 | Ctn | 9/30 | 12 | --- | 0 | 2 | 0 | 0 | 75K | BLM |
| * Dennett | ID-BOD | 550 | --- | 0 | Ctn | 10/4 | 24 | --- | 0 | 4 | 0 | 0 | 50K | BLM |
| * Sheep | ID-BOD | 300 | --- | 0 | Ctn | 9/30 | 63 | --- | 3 | 0 | 0 | 0 | 60K | BLM |
| * Cottonwood | ID-PAF | 700 | --- | 0 | Ctn | 10/2 | 41 | --- | 1 | 0 | 0 | 0 | 50K | ST |
| * Rock Creek | ID-BOD | 450 | --- | 0 | Ctn | 10/1 | 43 | --- | 1 | 2 | 0 | 0 | 20K | PRI |
| * Jakes | ID-BOD | 1,000 | --- | 100 | Ctn | --- | 0 | --- | 0 | 0 | 0 | 0 | 75K | BLM |
| Large Fires Being Managed with a Strategy Other Than Full Suppression Without a Type 1 or 2 IMT Assigned | | | | | | | | | | | | | | |
| Woodtick | ID-SCF | 9,598 | 0 | 50 | Comp | 9/30 | 2 | 1 | 0 | 0 | 0 | 0 | 5.9M | FS |
| Wolf Fang | ID-SCF | 2,082 | 34 | 0 | Comp | 10/1 | 1 | 0 | 0 | 0 | 0 | 0 | 80K | FS |
| Ross Fork | ID-STF | 37,868 | 0 | 64 | Comp | 10/31 | 35 | -87 | 0 | 1 | 1 | 3 | 17.6M | FS |
| Patrol Point | ID-PAF | 16,561 | 20 | 66 | Comp | 10/31 | 0 | 0 | 0 | 0 | 0 | 0 | 250K | FS |
| Dismal | ID-PAF | 9,501 | 0 | 66 | Comp | 10/31 | 0 | 0 | 0 | 0 | 0 | 0 | 300K | FS |
| Norton | ID-SCF | 9,069 | 15 | 21 | Comp | 10/31 | 1 | 0 | 0 | 0 | 0 | 0 | 900K | FS |
| Porphyry | ID-PAF | 2,930 | 0 | 50 | Comp | 10/15 | 0 | 0 | 0 | 0 | 0 | 0 | 2M | FS |
| Tenmile | ID-PAF | 2,157 | 129 | 64 | Comp | 10/31 | 18 | -17 | 0 | 1 | 2 | 0 | 7.1M | FS |
| Horse | ID-SCF | 397 | 3 | 0 | Comp | 10/31 | 1 | 0 | 0 | 0 | 0 | 0 | 21K | FS |

STF – Sawtooth NF, USFS

Southern Area (PL 3)

New fires: 98
 New large incidents: 2
 Uncontained large fires: 7

* **Lazy**, Texas A&M Forest Service. Started on private land three miles northeast of Brad, TX. Brush and tall grass. Active fire behavior with flanking. Structures threatened. Road closures in effect.

Kerns Ranch, Oklahoma DOF. Seven miles east of Cloudy, OK. Timber and hardwood litter. Moderate fire behavior with single tree torching and smoldering. Residences threatened.

Four Mile Creek, Oklahoma DOF. Two miles northeast of Kendrick, OK. Timber. Minimal fire behavior with single tree torching and smoldering. Residences threatened.

Turkey Creek, Oklahoma DOF. Ten miles southeast of Stringtown, OK. Timber and short grass. Minimal fire behavior with creeping and smoldering.

* **Spare**, Oklahoma DOF. Four miles southwest of Jay, OK. Hardwood litter. Moderate fire behavior.

Blue Hole, Oklahoma DOF. Five miles northeast of Broken Bow, OK. Timber. No new information.

Cross Roads, Okmulgee Field Office, BIA. Five miles northeast of Calvin, OK. Hardwood litter. No new information. Last report unless new information is received.

| Incident Name | Unit | Size | | % | Ctn/ Comp | Est | Personnel | | Resources | | | Strc Lost | \$\$ CTD | Origin Own |
|-----------------|--------|-------|------|-----|--------------|------|-----------|------|-----------|-----|------|--------------|-------------|---------------|
| | | Acres | Chge | | | | Total | Chge | Crw | Eng | Heli | | | |
| * Lazy | TX-TXS | 700 | --- | 10 | Ctn | 10/5 | 54 | --- | 0 | 12 | 1 | 0 | NR | PRI |
| Kerns Ranch | OK-OKS | 3,350 | 0 | 50 | Ctn | 10/3 | 2 | -4 | 0 | 1 | 0 | 0 | 99K | ST |
| Four Mile Creek | OK-OKS | 586 | 0 | 75 | Ctn | 9/30 | 5 | 2 | 0 | 2 | 0 | 0 | 79K | ST |
| Turkey Creek | OK-OKS | 370 | 0 | 90 | Ctn | 9/30 | 1 | -3 | 0 | 1 | 0 | 0 | 5.5K | ST |
| * Spare | OK-OKS | 110 | --- | 80 | Ctn | 10/7 | 4 | --- | 0 | 2 | 0 | 0 | 5K | ST |
| Blue Hole | OK-OKS | 1,153 | --- | 80 | Ctn | UNK | 1 | --- | 0 | 1 | 0 | 0 | 68K | ST |
| Cross Roads | OK-OMA | 155 | --- | 85 | Ctn | UNK | 0 | --- | 0 | 0 | 0 | 0 | 25K | BIA |
| Crum Creek | OK-OKS | 135 | 0 | 100 | Ctn | --- | 1 | 0 | 0 | 1 | 0 | 0 | 12K | ST |

Northern California Area (PL 2)

New fires: 5
 New large incidents: 0
 Uncontained large fires: 2
 Type 1 IMTs committed: 1

Mosquito, Tahoe NF, USFS. IMT 1 (CA Team 2). Twenty miles south of Emigrant Gap, CA. Timber and chaparral. Minimal fire behavior with smoldering and creeping. Area, road and trail closures in effect.

2022 SRF Lightning Complex, Six Rivers NF, USFS. One mile northeast of Willow Creek, CA. Timber and light slash. Minimal fire behavior. Numerous structures threatened. Area, road and trail closures in effect.

| Incident Name | Unit | Size | | % | Ctn/ Comp | Est | Personnel | | Resources | | | Strc Lost | \$\$ CTD | Origin Own |
|----------------------------------|--------|--------|------|----|--------------|-------|-----------|------|-----------|-----|------|--------------|-------------|---------------|
| | | Acres | Chge | | | | Total | Chge | Crw | Eng | Heli | | | |
| Mosquito | CA-TNF | 76,788 | 13 | 85 | Ctn | 10/15 | 1,406 | 25 | 23 | 33 | 0 | 78 | 119M | FS |
| 2022 SRF Lightning Complex | CA-SRF | 41,596 | 0 | 97 | Ctn | 10/1 | 75 | -26 | 1 | 2 | 0 | 8 | 99M | FS |

Northern Rockies Area (PL 2)

New fires: 3
 New large incidents: 1
 Uncontained large fires: 1
 Type 2 IMTs committed: 1

Kootenai River Complex (2 fires), Idaho Panhandle NF, USFS. Transfer of command from IMT 2 (EA Gold Team) back to the local unit will occur today. Seven miles northwest of Bonners Ferry, ID. Timber and brush. Minimal fire behavior with uphill runs, creeping and smoldering. Numerous structures threatened. Road and trail closures in effect. Last narrative report unless significant activity occurs.

* **Wilkins Gulch**, Craig Mountain Area, IDL. Ten miles northwest of Grangeville, ID. Timber and grass. Minimal fire behavior with creeping and smoldering.

| Incident Name | Unit | Size | | % | Ctn/ Comp | Est | Personnel | | Resources | | | Strc Lost | \$\$ CTD | Origin Own |
|--|--------|--------|------|----|--------------|-------|-----------|------|-----------|-----|------|--------------|-------------|---------------|
| | | Acres | Chge | | | | Total | Chge | Crw | Eng | Heli | | | |
| Kootenai River Complex | ID-IPF | 22,482 | 439 | 85 | Comp | 10/15 | 178 | -46 | 0 | 14 | 3 | 0 | 11.6M | FS |
| * Wilkins Gulch | ID-CMS | 490 | --- | 90 | Ctn | 10/1 | 0 | --- | 0 | 0 | 0 | 0 | 150K | ST |
| Large Fires Being Managed with a Strategy Other Than Full Suppression Without a Type 1 or 2 IMT Assigned | | | | | | | | | | | | | | |
| Bear Creek | MT-BRF | 235 | 0 | 75 | Comp | 10/22 | 0 | 0 | 0 | 0 | 0 | 0 | 78K | FS |
| Hog Trough | MT-BRF | 1,701 | 0 | 76 | Comp | 10/30 | 3 | 0 | 0 | 1 | 0 | 0 | NR | FS |
| Trail Ridge | MT-BDF | 17,539 | 382 | 78 | Comp | 10/31 | 41 | 7 | 0 | 7 | 0 | 0 | 3.5M | FS |
| Indian Ridge | MT-BRF | 8,953 | 0 | 0 | Comp | 10/31 | 1 | -22 | 0 | 0 | 0 | 0 | 115K | FS |
| Ursus | MT-FNF | 4,274 | 50 | 0 | Comp | 10/31 | 0 | 0 | 0 | 0 | 0 | 0 | 30K | FS |
| Bull Gin Complex | MT-KNF | 4,266 | 0 | 36 | Comp | 10/31 | 108 | -65 | 0 | 6 | 2 | 0 | 13.4M | FS |
| Cayuse Mountain | MT-BRF | 3,635 | 0 | 0 | Comp | 10/31 | 1 | 0 | 0 | 0 | 0 | 0 | 2K | FS |
| Twist Creek | MT-BRF | 2,316 | 0 | 0 | Comp | 10/31 | 1 | -4 | 0 | 0 | 0 | 0 | 55K | FS |
| Cannon | MT-FNF | 2,025 | 0 | 0 | Comp | 10/31 | 1 | 0 | 0 | 0 | 0 | 0 | 25K | FS |
| Margaret | MT-FNF | 1,554 | 0 | 0 | Comp | 10/31 | 5 | -5 | 0 | 1 | 0 | 0 | 25K | FS |
| No Grass Creek | MT-HLF | 1,145 | 0 | 0 | Comp | 10/31 | 1 | -13 | 0 | 0 | 0 | 0 | 95K | FS |
| Mill Lake | MT-BRF | 915 | 0 | 63 | Comp | 10/31 | 1 | -8 | 0 | 0 | 0 | 0 | 890K | FS |
| George Lake | MT-FNF | 682 | 0 | 0 | Comp | 10/31 | 1 | 0 | 0 | 0 | 0 | 0 | 16K | FS |
| Cayuse | MT-BRF | 560 | 0 | 0 | Comp | 10/31 | 1 | 0 | 0 | 0 | 0 | 0 | 10K | FS |
| Dean Creek | MT-FNF | 520 | 0 | 0 | Comp | 10/31 | 0 | 0 | 0 | 0 | 0 | 0 | 26K | FS |
| Solomon | MT-LNF | 434 | 0 | 87 | Comp | 10/31 | 1 | -1 | 0 | 0 | 0 | 0 | 45K | FS |
| Fire Creek | MT-BRF | 342 | 87 | 0 | Comp | 10/31 | 1 | 0 | 0 | 0 | 0 | 0 | 1K | FS |
| Green Ridge | MT-BRF | 186 | 0 | 0 | Comp | 10/31 | 1 | 0 | 0 | 0 | 0 | 0 | 20K | FS |
| Eagle Creek | MT-BRF | 176 | 0 | 0 | Comp | 10/31 | 1 | 0 | 0 | 0 | 0 | 0 | 3K | FS |
| Boulder Lake | MT-LNF | 1,831 | 0 | 90 | Comp | 11/1 | 1 | -1 | 0 | 0 | 0 | 0 | 235K | FS |
| Blodgett Lake | MT-BRF | 2,307 | 0 | 51 | Comp | 11/15 | 31 | -103 | 0 | 1 | 0 | 0 | 2.5M | FS |
| Lower Twin | ID-NCF | 1,993 | 8 | 0 | Comp | 11/15 | 0 | 0 | 0 | 0 | 0 | 0 | 5K | FS |
| Caledonia | ID-NCF | 1,535 | 0 | 0 | Comp | 11/15 | 0 | 0 | 0 | 0 | 0 | 0 | 5K | FS |
| Deep Creek | ID-NCF | 598 | 0 | 0 | Comp | 11/15 | 0 | 0 | 0 | 0 | 0 | 0 | 5K | FS |
| Wallow | ID-NCF | 481 | 1 | 0 | Comp | 11/15 | 0 | 0 | 0 | 0 | 0 | 0 | 10K | FS |
| Isabella | ID-NCF | 467 | 2 | 0 | Comp | 11/15 | 0 | 0 | 0 | 0 | 0 | 0 | 5K | FS |
| Wash | ID-NCF | 444 | 1 | 0 | Comp | 11/15 | 0 | 0 | 0 | 0 | 0 | 0 | 5K | FS |
| Big Creek | MT-BRF | 157 | 0 | 75 | Comp | 11/15 | 0 | 0 | 0 | 0 | 0 | 0 | 5K | FS |
| Warm Springs | ID-NCF | 5,232 | --- | 1 | Comp | 10/31 | 0 | --- | 0 | 0 | 0 | 0 | 5K | FS |
| Columbus | ID-IPF | 2,298 | --- | 0 | Comp | 10/31 | 20 | --- | 0 | 4 | 0 | 0 | 350K | FS |
| Post Office | ID-NCF | 2,145 | --- | 0 | Comp | 10/31 | 0 | --- | 0 | 0 | 0 | 0 | 5K | FS |
| South Fork | ID-NCF | 1,604 | --- | 0 | Comp | 10/31 | 0 | --- | 0 | 0 | 0 | 0 | 2.4K | FS |
| Diamond Watch | ID-IPF | 1,177 | --- | 55 | Comp | 10/31 | 16 | --- | 0 | 2 | 0 | 0 | 1.1M | FS |

| Incident Name | Unit | Size | | % | Ctn/ Comp | Est | Personnel | | Resources | | | Strc Lost | \$\$ CTD | Origin Own |
|-----------------|--------|-------|------|-----|--------------|-------|-----------|------|-----------|-----|------|--------------|-------------|---------------|
| | | Acres | Chge | | | | Total | Chge | Crw | Eng | Heli | | | |
| Howard Creek | ID-NCF | 339 | --- | 0 | Comp | 10/31 | 0 | --- | 0 | 0 | 0 | 0 | 2K | FS |
| Ranger | ID-NCF | 124 | --- | 0 | Comp | 10/31 | 0 | --- | 0 | 0 | 0 | 0 | 1K | FS |
| Van Camp | ID-NCF | 3,539 | --- | 0 | Comp | 12/31 | 0 | --- | 0 | 0 | 0 | 0 | 18K | FS |
| Castle | ID-NCF | 678 | --- | 0 | Comp | 12/31 | 0 | --- | 0 | 0 | 0 | 0 | 160K | FS |
| Huckleberry | ID-NCF | 482 | --- | 0 | Comp | 12/31 | 0 | --- | 0 | 0 | 0 | 0 | 2K | FS |
| Fire Creek | ID-NCF | 399 | --- | 0 | Comp | 12/31 | 0 | --- | 0 | 0 | 0 | 0 | 8K | FS |
| Frenchman Butte | ID-NCF | 111 | --- | 0 | Comp | 12/31 | 0 | --- | 0 | 0 | 0 | 0 | 5K | FS |
| Neversweat | ID-IPF | 188 | 0 | 100 | Comp | --- | 0 | 0 | 0 | 0 | 0 | 0 | 10K | FS |
| Blackburn | ID-IPF | 360 | -568 | 100 | Comp | --- | 0 | 0 | 0 | 0 | 0 | 0 | 200K | FS |
| Tento Creek | ID-IPF | 188 | 0 | 100 | Comp | --- | 0 | 0 | 0 | 0 | 0 | 0 | 50K | FS |
| Weasel | MT-KNF | 2,350 | 0 | 100 | Comp | --- | 8 | 1 | 0 | 1 | 0 | 0 | 1.6M | FS |

BRF – Bitterroot NF, USFS BDF – Beaverhead-Deerlodge NF, USFS FNF – Flathead NF, USFS KNF – Kootenai NF, USFS
HLF – Helena-Lewis and Clark NF, USFS LNF – Lolo NF, USFS NCF – Nez Perce-Clearwater NF, USFS

Southern California Area (PL 2)

New fires: 15
New large incidents: 0
Uncontained large fires: 1

Fairview, Riverside Unit, Cal Fire. Seven miles southeast of Hemet, CA. Chaparral, brush and short grass. Minimal fire behavior with smoldering. Area, road and trail closures in effect. Last report unless significant activity occurs.

| Incident Name | Unit | Size | | % | Ctn/ Comp | Est | Personnel | | Resources | | | Strc Lost | \$\$ CTD | Origin Own |
|---------------|--------|--------|------|----|--------------|------|-----------|------|-----------|-----|------|--------------|-------------|---------------|
| | | Acres | Chge | | | | Total | Chge | Crw | Eng | Heli | | | |
| Fairview | CA-RRU | 28,307 | 0 | 97 | Ctn | 9/30 | 57 | -27 | 1 | 3 | 1 | 36 | 39M | ST |

Fires and Acres Yesterday (by Protection):

| Area | | BIA | BLM | FWS | NPS | ST/OT | USFS | TOTAL |
|--------------------------|-------|-----|-------|-----|-----|-------|------|-------|
| Alaska Area | FIRES | 0 | 0 | 0 | 0 | 0 | 0 | 0 |
| | ACRES | 0 | 0 | 0 | 0 | 0 | 0 | 0 |
| Northwest Area | FIRES | 1 | 1 | 0 | 0 | 1 | 0 | 3 |
| | ACRES | 0 | 0 | 0 | 0 | 0 | 0 | 0 |
| Northern California Area | FIRES | 0 | 0 | 0 | 0 | 5 | 0 | 5 |
| | ACRES | 0 | 0 | 0 | 0 | 8 | 17 | 25 |
| Southern California Area | FIRES | 1 | 0 | 0 | 0 | 12 | 2 | 15 |
| | ACRES | 27 | 0 | 0 | 0 | 8 | 0 | 35 |
| Northern Rockies Area | FIRES | 1 | 0 | 0 | 0 | 2 | 0 | 3 |
| | ACRES | 125 | 0 | 0 | 0 | 4 | 0 | 129 |
| Great Basin Area | FIRES | 0 | 11 | 0 | 0 | 4 | 5 | 20 |
| | ACRES | 0 | 6,118 | 0 | 0 | 50 | 706 | 6,874 |
| Southwest Area | FIRES | 0 | 0 | 0 | 1 | 1 | 0 | 2 |
| | ACRES | 0 | 0 | 0 | 0 | 5 | 0 | 5 |
| Rocky Mountain Area | FIRES | 0 | 3 | 0 | 0 | 3 | 1 | 7 |
| | ACRES | 0 | 0 | 0 | 0 | 16 | 0 | 16 |
| Eastern Area | FIRES | 0 | 0 | 0 | 0 | 0 | 4 | 4 |
| | ACRES | 0 | 0 | 0 | 0 | 0 | 3 | 3 |
| Southern Area | FIRES | 13 | 0 | 0 | 0 | 83 | 2 | 98 |
| | ACRES | 149 | 0 | 0 | 0 | 1,962 | 1 | 2,112 |
| TOTAL FIRES: | | 16 | 15 | 0 | 1 | 111 | 14 | 157 |
| TOTAL ACRES: | | 301 | 6,118 | 0 | 0 | 2,054 | 727 | 9,200 |

Fires and Acres Year-to-Date (by Protection):

| Area | | BIA | BLM | FWS | NPS | ST/OT | USFS | TOTAL |
|--------------------------|-------|----------------|------------------|---------------|---------------|------------------|------------------|------------------|
| Alaska Area | FIRES | 0 | 198 | 0 | 0 | 362 | 31 | 591 |
| | ACRES | 0 | 1,531,993 | 0 | 0 | 1,575,402 | 9 | 3,107,404 |
| Northwest Area | FIRES | 194 | 348 | 27 | 46 | 995 | 872 | 2,482 |
| | ACRES | 2,124 | 73,413 | 278 | 4,532 | 26,017 | 255,011 | 361,375 |
| Northern California Area | FIRES | 6 | 28 | 5 | 18 | 2,633 | 335 | 3,025 |
| | ACRES | 2 | 288 | 20 | 131 | 23,002 | 188,312 | 211,755 |
| Southern California Area | FIRES | 26 | 41 | 9 | 25 | 3,280 | 457 | 3,838 |
| | ACRES | 141 | 306 | 103 | 6,768 | 53,091 | 18,421 | 78,830 |
| Northern Rockies Area | FIRES | 513 | 35 | 7 | 8 | 1,216 | 642 | 2,421 |
| | ACRES | 32,904 | 136 | 572 | 1,687 | 41,028 | 88,843 | 165,170 |
| Great Basin Area | FIRES | 32 | 592 | 6 | 42 | 759 | 397 | 1,828 |
| | ACRES | 6,641 | 102,871 | 58 | 37 | 44,760 | 264,146 | 418,513 |
| Southwest Area | FIRES | 399 | 198 | 7 | 29 | 522 | 841 | 1,996 |
| | ACRES | 39,368 | 13,328 | 15 | 2,717 | 159,776 | 764,398 | 979,602 |
| Rocky Mountain Area | FIRES | 329 | 356 | 13 | 26 | 1,122 | 321 | 2,167 |
| | ACRES | 21,073 | 6,950 | 142 | 848 | 190,014 | 16,082 | 235,109 |
| Eastern Area | FIRES | 106 | 0 | 20 | 11 | 5,938 | 373 | 6,448 |
| | ACRES | 264 | 0 | 680 | 17 | 39,803 | 2,935 | 43,699 |
| Southern Area | FIRES | 953 | 4 | 43 | 70 | 27,087 | 652 | 28,809 |
| | ACRES | 106,008 | 88 | 12,301 | 3,069 | 1,122,534 | 39,807 | 1,283,807 |
| TOTAL FIRES: | | 2,558 | 1,800 | 137 | 275 | 43,914 | 4,921 | 53,605 |
| TOTAL ACRES: | | 208,525 | 1,729,373 | 14,169 | 19,807 | 3,275,427 | 1,637,964 | 6,885,264 |

| | |
|---|------------------|
| Ten Year Average Fires (2012 – 2021 as of today) | 45,067 |
| Ten Year Average Acres (2012 – 2021 as of today) | 6,386,766 |

***Changes in some agency YTD acres reflect more accurate mapping or reporting adjustments.

***Additional wildfire information is available through the Geographic Areas at <https://gacc.nifc.gov>

Predictive Services Discussion: Ian will make landfall on the South Carolina coast as a tropical storm or category one hurricane. Tropical storm to hurricane force winds are expected along the South Carolina coast and possible stretching into portions of Georgia and North Carolina, with storm surge stretching from Georgia to North Carolina, including heights potentially up to seven feet in South Carolina. There is uncertainty on how far inland Ian will maintain tropical storm strength, but near tropical storm force winds are likely near its center into upland South Carolina and possibly western/central North Carolina and eastern Georgia. Regardless, heavy rainfall is expected across the Carolinas, eastern Georgia, and southern Virginia. Lingering relative humidity of 20-35% and breezy north-northeast winds should remain over western portions of the Ohio and Tennessee Valleys through the Lower Mississippi Valley and southeast Texas into central Texas.

South-southwest sustained winds of 10-20 mph gusting 20-35 mph amid minimum relative humidity of 10-20% are expected on portions of the southern and central High Plains, especially from the Texas Panhandle into southwest Kansas. Dry and breezy conditions are likely to spread farther east and north into Oklahoma, Kansas, and Nebraska as well. Showers and thunderstorms are expected over portions of northern Idaho and western into central Montana, with isolated to scattered thunderstorms likely stretching through the Colorado Rockies into Utah and onto portions of the northern High Plains. Isolated thunderstorms are also likely in far southern Arizona.

<http://www.predictiveservices.nifc.gov/outlooks/outlooks.htm>



Hazard Tree – No Work Zones (NWZ) *Felling Safety Category*

Knowing the exact time a given hazard tree (or compromised section) will fail is extremely difficult, and is, in many cases, an unpredictable task. Given this fact, we need to manage firefighters' exposure to these hazards by creating a safe work area or No Work Zone (NWZ). The size and extent of the NWZ must be determined by onsite conditions, such as terrain, stand structure, and fire impacts on the tree and adjoining trees.

When an identified hazardous tree or trees cannot be felled, then perform an assessment of which areas have too high a risk and post a lookout to warn the personnel to stay clear of these areas while working in adjacent areas. If hazard still exists before leaving the area, flag the NWZ so that personnel entering the area will be able to recognize the hazard. Use the following failure zone illustrations as examples to help manage firefighter exposure to these identified hazards. Also, remember to include the possibility of the Domino Effect to surrounding trees.

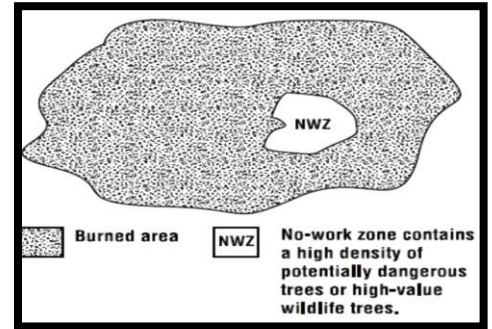


Figure 3 – $1\frac{1}{2}$ X Height of

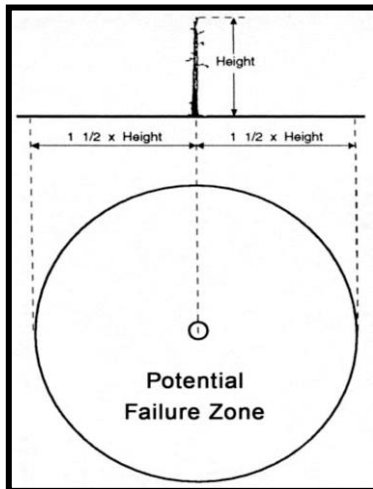


Figure 2 – $1\frac{1}{2}$ X trunk-to-branch-tip

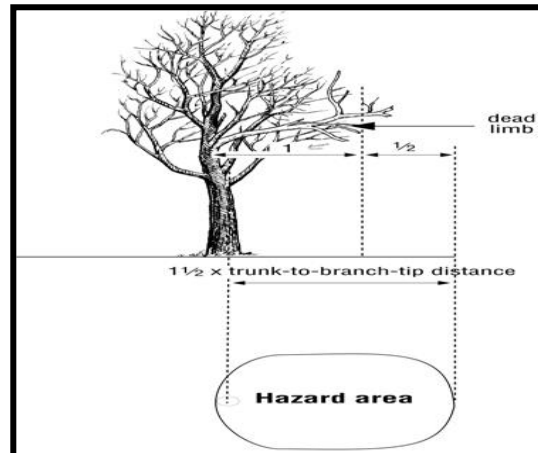
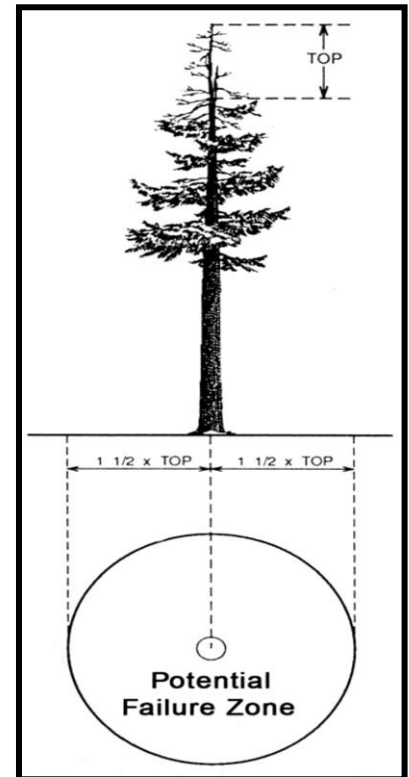


Figure 1 - $1\frac{1}{2}$ X length of



Resources:

Hazard Tree Safety Website, <https://www.nwcg.gov/committees/hazard-tree-subcommittee/resources>

Follow NWCG on Twitter (<https://twitter.com/NWCG>) and Facebook

(<https://www.facebook.com/NationalWildfireCoordinatingGroup>) Have an idea or feedback?

Share it with the NWCG 6MFS Subcommittee: <https://www.nwcg.gov/publications/publication-review-form>